

## PORT MANN/HIGHWAY 1 PROJECT

**SCHEDULE 8**  
**LANDS**

<b>PART 1 – TERMS AFFECTING LAND ACCESS .....</b>	<b>1</b>
1.1 Land Access Subject to Other Rights .....	1
1.2 Lands Not Yet Acquired .....	1
1.3 Commencement of Land Access .....	2
1.4 Termination of Land Access .....	2
1.5 Limitations on Land Access .....	3
1.6 Special Use Restrictions .....	4
1.7 Boundaries Descriptions .....	4
1.8 [Intentionally Deleted] .....	4
1.9 [Intentionally Deleted] .....	4
1.10 Access to Project Site .....	4
<b>PART 2 – DESIGNATED LANDS AND ADDITIONAL CONCESSION LANDS.....</b>	<b>5</b>
2.1 Designated Lands Acquisition Notice .....	5
2.2 Acquisition of Designated Lands .....	5
2.3 Additional Concession Lands Acquisition Notice .....	5
2.4 Acquisition of Additional Concession Lands .....	6
2.5 Payment for Additional Concession Lands .....	6
2.6 Failure of Constructor to Give Notice .....	7
2.7 Constructor to Provide Assistance .....	8
2.8 Extension of Acquisition Date by Authority .....	8
2.9 Extension of Acquisition Date by Constructor .....	8
2.10 Constructor Not to Acquire Designated Lands or Additional Concession Lands .....	8
<b>PART 3 – OTHER LAND .....</b>	<b>9</b>
3.1 Acquisition of Other Land .....	9
3.2 [Intentionally Deleted] .....	9
<b>PART 4 – SPECIAL PROVISIONS .....</b>	<b>9</b>
4.1 Site Materials .....	9
4.2 Ministry of Forests Protocol Agreement .....	10
4.3 Emergency Powers under the Forest Practices Code .....	10
4.4 Cutting of Trees or Logging .....	10
4.5 Gravel Pits .....	11
<b>PART 5 – LAND RIGHTS AND ENCUMBRANCES .....</b>	<b>12</b>
5.1 Performance of Agreements .....	12
5.2 DB Work to Comply .....	12
5.3 Exception to Constructor Responsibilities .....	13
5.4 Additional Agreements .....	13
5.5 Additions or Changes by Authority Change .....	13
5.6 No Encumbrances by Constructor .....	14
5.7 Notice of Liens .....	15
5.8 Removal of Liens .....	15
5.9 Compliance with Builders' Lien Act .....	15
5.10 Railway Agreements .....	15
5.11 Cassiar Connector Lands .....	20
5.12 Licenses to Construct .....	20

**PORT MANN/HIGHWAY 1 PROJECT**  
**SCHEDULE 8: LANDS**

- ii -

<b>PART 6 – CONSTRUCTOR PROPERTY REPRESENTATIVE .....</b>	<b>22</b>
6.1 Appointment.....	22
6.2 Qualifications .....	23
6.3 Notification of Authority’s Representative .....	23
 Appendix A	Original Concession Lands
Appendix B	Designated Concession Lands
Appendix C	Additional Concession Lands
Appendix D	Original Other Highway Lands
Appendix E	Designated Other Highway Lands
Appendix F	Certain Project Site Encumbrances
Appendix G	Forms of Crossing Agreements
Appendix H	Railway Crossing Agreements and Railway Orders
Appendix I	Gravel Pits and Form of Gravel License

**PORT MANN/HIGHWAY 1 PROJECT****PART 1– TERMS AFFECTING LAND ACCESS****1.1 Land Access Subject to Other Rights**

The rights of access granted to the Constructor in Section 2.5 [Land Access] and the rights of the Constructor thereunder are subject to:

- (a) all rights of public passage or access existing over all or any part of the Project Site and the Project Infrastructure from time to time;
- (b) the rights of the public and users to use all or any part of the Concession Highway, the Other Highway Facilities and the Municipal Facilities and any other private and public roads or highways;
- (c) the rights of access referred to in Section 4.6 [Public Use] and 4.7 [Access to Project Site and Project Infrastructure by Others];
- (d) the rights of the Authority and any Governmental Authority with respect to the Project Site or parts thereof provided for elsewhere in this Agreement including, without limitation, Part 11 [Access, Monitoring and Step-In Rights];
- (e) all rights over Crown land;
- (f) the terms and conditions of the Project Site Agreements, of the Railway Agreements and of any Land Rights comprising any part or parts of the Project Site;
- (g) the Project Site Encumbrances and the Utility Agreements; and
- (h) all First Nations Requirements and Requirements of Interested Parties.

**1.2 Lands Not Yet Acquired**

- (a) The Constructor acknowledges that as at the date of this Agreement none of the Province, BCTFA or the Authority own the Designated Lands or the Additional Concession Lands, and that the Designated Lands and the Additional Concession Lands (or Land Rights in the Designated Lands and the Additional Concession Lands as specified in Appendices B [Designated Concession Lands], C [Additional Concession Lands] and E [Designated Other Highway Lands] of this Schedule) are to be acquired by the Province or BCTFA after the date hereof, after which they will be made available to the Constructor and will, for the purposes of this Agreement, form part of the Concession Lands or the Other Highway Lands, as the case may be, all subject to the terms and conditions of this Agreement.
- (b) The Constructor acknowledges that as at the date of this Agreement none of the Province, BCTFA nor the Authority owns the Future Railway Lands, and that Land Rights in the Future Railway Lands are to be acquired after the date hereof in accordance with the provisions of Section 5.10 [Railway Agreements] of this Schedule, after which the Future Railway Lands in which Land Rights are so acquired will be made available to the Constructor and will, for the purposes of this Agreement, form part of the Concession Lands, all subject to the terms and conditions of this Agreement.

**PORT MANN/HIGHWAY 1 PROJECT  
SCHEDULE 8: LANDS**

- 2 -

**1.3 Commencement of Land Access**

The rights of access granted in Section 2.5 [Land Access] shall commence, and the Authority shall make the relevant lands available to the Constructor for the purposes of this Agreement and the DB Work as follows:

- (a) in the case of the Original Concession Lands and the Original Other Highway Lands (other than Cassiar Connector Lands), on the Effective Date;
- (b) without prejudice to the Authority's obligations under Sections 2.2 [Acquisition of Designated Lands] and 2.4 [Acquisition of Additional Concession Lands] of this Schedule and the Constructor's rights in respect of any breach thereof, in the case of any parcel of Designated Lands or Additional Concession Lands, on the date specified by the Authority's Representative in a notice of entry with respect to such parcel, and if such date is before:
  - (i) the date that title to the parcel is acquired by and registered in the name of the Province or BCTFA, as the case may be; or
  - (ii) in the case of land established as a public highway, the date that title to the parcel vests in the Province or BCTFA, as the case may be, as public highway;then until title to such parcel is registered in the name of or vests in the Province or BCTFA, as the case may be, the Constructor shall comply with and cause all Subcontractors to comply with any terms governing such entry specified in the notice of entry;
- (c) in the case of the Cassiar Connector Lands, when the Authority's Representative consents to such access in accordance with Section 5.11 [Cassiar Connector Lands] of this Schedule and the Consent Procedure; and
- (d) in the case of any Future Railway Lands, as and when permitted pursuant to and in accordance with the applicable Railway Agreements.

**1.4 Termination of Land Access**

The rights of access granted in Section 2.5 [Land Access] shall terminate and expire (except to the extent necessary to enable the Constructor to perform any obligations of the Constructor under this Agreement required to be performed in consequence of or following the termination of this Agreement) as follows:

- (a) [Intentionally Deleted]
- (b) as to any Temporary Land Rights in any Original Lands, Designated Lands, Additional Concession Lands or Future Railway Lands, on the date of expiration or termination thereof;
- (c) as to any Land Rights (other than fee simple interests) in any Original Lands, Designated Lands, Additional Concession Lands or Future Railway Lands, on the date of termination thereof;



**PORT MANN/HIGHWAY 1 PROJECT**  
**SCHEDULE 8: LANDS**

- 3 -

- (d) as to the Cassiar Connector Lands, 30 days after the Constructor notifies the Authority's Representative as provided in Section 5.11 [Cassiar Connector Lands] of this Schedule that the Cassiar Connector Work has been Totally Completed;
- (e) as to Other Highway Lands that are Fraser Heights Lands, on the FHC Total Completion Date;
- (f) as to all other Other Highway Lands (including any remaining Cassiar Connector Lands), on the Total Completion Date; and
- (g) as to all Concession Lands (including all remaining Future Railway Lands) and all the remainder of the Project Site, on the Total Completion Date;

and in any event, notwithstanding the foregoing, the rights of access granted in Section 2.5 [Land Access] shall terminate and expire (except to the extent necessary to enable the Constructor to perform any obligations of the Constructor under this Agreement required to be performed in consequence of or following the termination of this Agreement) not later than the effective date of any termination of this Agreement.

**1.5 Limitations on Land Access**

In addition to and not in limitation of the other requirements in this Agreement, the following terms, conditions and limitations apply to the rights of access granted to the Constructor in Section 2.5 [Land Access]:

- (a) the rights of access will subsist for the purposes of carrying out the DB Work and for no other purposes;
- (b) the rights of access include the right to grant sub-rights of access in respect of the Concession Lands and the Other Highway Lands, on the same terms and conditions and subject to the same terms, conditions and limitations as the rights of access granted to the Constructor, for the purpose of carrying out the DB Work and for no other purpose;
- (c) no legal demise or other interest in land, and no interest in the Concession Lands and the Other Highway Lands or the Project Infrastructure thereon, or in any other land or improvements, is granted to the Constructor, or created in favour of the Constructor, by this Agreement;
- (d) the rights of access are non-exclusive, and no right to exclusive possession of all or any part of the Concession Lands and the Other Highway Lands or the Project Infrastructure thereon is granted to the Constructor; and
- (e) the Constructor's rights are derived from and subject to the rights and interests of the Province and/or BCTFA in and to the Concession Lands and the Other Highway Lands (including under the Project Site Agreements and the Railway Agreements) and are subject to any Project Site Encumbrances, Utility Agreements and First Nations Requirements.

**PORT MANN/HIGHWAY 1 PROJECT  
SCHEDULE 8: LANDS**

- 4 -

**1.6 Special Use Restrictions**

Without limiting the generality of Section 2.7 [Limited Use], or Section 1.5 [Limitations on Land Access] of this Schedule, where any land or Land Rights forming part of the Concession Lands and the Other Highway Lands have been acquired or made available:

- (a) for any specific purpose pursuant to a Project Site Agreement, a Railway Agreement or a Compulsory Acquisition Order; or
- (b) subject to any restriction relating to the use of such land for any specific purpose;

the Constructor shall not use such land or Land Rights other than for activities that are necessary for the achievement of such specific purpose, and the rights of access granted to the Constructor in Section 2.5 [Land Access] in respect of such land will be limited accordingly.

**1.7 Boundaries Descriptions**

The boundaries of the Concession Lands and the Other Highway Lands (with the exception of the Future Railway Lands) are as reflected in the descriptions thereof in the Appendices to this Schedule and the drawings and plans referred to in those Appendices, provided such descriptions will be revised as appropriate to reflect the actual boundaries of the Designated Lands and any Additional Concession Lands as they are acquired in accordance with Part 2 [Designated Lands and Additional Concession Lands] and Part 3 [Other Land] of this Schedule and the boundaries of any Future Railway Lands as they are defined by Railway Agreements pursuant to Section 5.10 [Railway Agreements] of this Schedule. The Constructor confirms that it is satisfied as to the adequacy and sufficiency of the descriptions of such boundaries for the purposes of the design of the Upgraded Infrastructure pursuant to the DB Requirements on the date of execution of this Agreement.

**1.8 [Intentionally Deleted]****1.9 [Intentionally Deleted]****1.10 Access to Project Site**

The Authority shall at all reasonable times during the DB Term make available to the Constructor reasonable access to and from the Project Site by means of right of passage across highways outside the Project Site for which the Province is the highway authority, but only to the extent necessary to enable the Constructor to perform its obligations under this Agreement, subject to reasonable prior notice in writing being given by the Constructor to the Authority's Representative, and subject to all Laws including Laws applicable to the use of highways by the public generally. The Constructor, in exercising such access, shall use reasonable efforts to avoid or, if unavoidable, to minimize physical disruption to the operation of such highways and shall not cause any physical damage to such highways. The Authority shall not be responsible for obtaining such access across any highway or road under the authority of a municipality or any highway authority other than the Province and BCTFA.

**PORT MANN/HIGHWAY 1 PROJECT**  
**SCHEDULE 8: LANDS**

- 5 -

**PART 2- DESIGNATED LANDS AND ADDITIONAL CONCESSION LANDS**

**2.1 Designated Lands Acquisition Notice**

On or before the Designated Lands Notification Date for each parcel of Designated Lands (other than Designated Fraser Heights Lands), the Constructor shall give to the Authority's Representative pursuant to the Review Procedure a notice:

- (a) describing the parcel of Designated Lands (other than Designated Fraser Heights Lands) and, if Land Rights other than a fee simple interest are specified for such parcel in Appendix B [Designated Concession Lands] or Appendix E [Designated Other Highway Lands] of this Schedule, stating the Land Rights so specified;
- (b) containing a Property Acquisition Plan for the parcel; and
- (c) containing a Property Acquisition Certificate in the form attached as Appendix E [Form of Certificates] to Schedule 4.

If and when the Authority has no objection in accordance with the Review Procedure to such notice and documents for such parcel, such notice and documents shall collectively constitute the "**Designated Lands Acquisition Notice**" for such parcel and only then shall the Designated Lands Acquisition Notice for that parcel of Designated Lands be considered to have been given.

**2.2 Acquisition of Designated Lands**

- (a) If the Constructor gives the Authority's Representative the Designated Lands Acquisition Notice in accordance with Section 2.1 [Designated Lands Acquisition Notice] of this Schedule for a parcel of Designated Lands (other than Designated Fraser Heights Lands) on or before the Designated Lands Notification Date for such parcel, the Authority shall make such parcel available to the Constructor on the terms of this Agreement on or before the Designated Lands Acquisition Date for that parcel of Designated Lands.
- (b) The Authority shall make available to the Constructor on the terms of this Agreement, each parcel of Designated Fraser Heights Lands, on or before the Designated Lands Acquisition Date for that parcel of Designated Fraser Heights Lands. For greater certainty, the Authority shall prepare any Property Acquisition Plans required for Designated Fraser Heights Lands and the Constructor shall not be required to give the Authority any notice under Section 2.1 [Designated Lands Acquisition Notice] in respect thereof.

**2.3 Additional Concession Lands Acquisition Notice**

On or before the Additional Concession Lands Notification Date for each parcel of Additional Concession Lands, the Constructor shall give to the Authority's Representative pursuant to the Review Procedure a notice:

- (a) describing the parcel of Additional Concession Lands and, if Land Rights other than a fee simple interest are specified for such parcel in Appendix C [Additional Concession Lands] of this Schedule, stating the Land Rights so specified;

**PORT MANN/HIGHWAY 1 PROJECT**  
**SCHEDULE 8: LANDS**

- 6 -

- (b) containing a Property Acquisition Plan for the parcel;
- (c) containing payment to the Authority, or confirmation that payment has been made separately pursuant to arrangements between the Constructor and the Authority for that purpose, of an amount equal to the aggregate of:
  - (i) the amount payable by the Province or BCTFA as the price for the parcel of Additional Concession Lands or Land Rights therein; and
  - (ii) all costs, expenses and taxes payable by the Authority, the Province or BCTFA in connection with the acquisition of such parcel or Land Rights therein including all costs and expenses of lawyers, appraisers, land agents and other consultants reasonably required in connection therewith;

all as estimated by the Authority; and
- (d) containing a Property Acquisition Certificate in the form attached as Appendix E [Form of Certificates] to Schedule 4.

If and when the Authority has no objection in accordance with the Review Procedure to such notice, documents and payment for such parcel, such notice, documents and payment shall collectively constitute the “**Additional Concession Lands Acquisition Notice**” for such parcel and only then shall the Additional Concession Lands Acquisition Notice for that parcel of Additional Concession Lands be considered to have been given.

**2.4 Acquisition of Additional Concession Lands**

If the Constructor gives the Authority’s Representative the Additional Concession Lands Acquisition Notice in accordance with Section 2.3 [Additional Concession Lands Acquisition Notice] of this Schedule for a parcel of Additional Concession Lands on or before the Additional Concession Lands Notification Date for such parcel, the Authority shall make such parcel available to the Constructor on the terms of this Agreement on or before the Additional Concession Lands Acquisition Date for that parcel of Additional Concession Lands.

**2.5 Payment for Additional Concession Lands**

The Constructor shall be responsible for and shall pay to the Authority all costs and expenses incurred by the Authority, the Province or BCTFA in acquiring any Additional Concession Lands or Land Rights in any Additional Concession Lands, including all those described in Sections 2.3(c)(i) and (ii) of this Schedule, and shall indemnify and hold harmless the Authority and the Authority Indemnified Persons, and each of them, from and against any and all such costs and expenses and any and all Direct Losses and/or Claims at any time suffered or incurred by the Authority and the Authority Indemnified Persons, or any of them, in connection with such acquisition. If, in respect of any parcel of Additional Concession Lands, the amount paid by the Constructor pursuant to Section 2.3(c) of this Schedule:

- (a) is less than the amount for which Constructor is responsible under this Section, the Constructor shall from time to time pay any shortfall to the Authority forthwith on demand; or

**PORT MANN/HIGHWAY 1 PROJECT**  
**SCHEDULE 8: LANDS**

- 7 -

- (b) is more than the amount for which the Constructor is responsible pursuant to this Section determined after all proceedings have been completed and all appeals have been exhausted or have expired, the Authority shall forthwith refund such excess to the Constructor.

**2.6 Failure of Constructor to Give Notice**

If, in respect of any parcel of Designated Lands (other than Designated Fraser Heights Lands) or Additional Concession Lands, the Constructor does not give to the Authority, in accordance with Section 2.1 [Designated Lands Acquisition Notice] or Section 2.3 [Additional Concession Lands Acquisition Notice] of this Schedule, the Designated Lands Acquisition Notice or the Additional Concession Lands Acquisition Notice, whichever is applicable for such parcel, on or before the Designated Lands Notification Date or the Additional Concession Lands Notification Date, whichever is applicable for such parcel, then, without limiting any other rights and remedies of the Authority:

- (a) the Constructor shall indemnify and hold harmless the Authority and the Authority Indemnified Persons, and each of them, from and against any and all costs and expenses and any other Direct Losses and/or Claims at any time suffered or incurred by the Authority and the Authority Indemnified Persons, or any of them, in connection with the acquisition of the parcel of Designated Lands (other than Designated Fraser Heights Lands) or Additional Concession Lands, as the case may be, that would not have been suffered or incurred by the Authority or the Authority Indemnified Persons or any of them but for the failure of the Constructor to give to the Authority in accordance with Section 2.1 [Designated Lands Acquisition Notice] or Section 2.3 [Additional Concession Lands Acquisition Notice] of this Schedule, whichever is applicable for such parcel, the Designated Lands Acquisition Notice or the Additional Concession Lands Acquisition Notice, on or before the Designated Lands Notification Date or the Additional Concession Lands Notification Date, whichever is applicable for such parcel, including all Direct Losses and/or Claims suffered or incurred by the Authority or the Province in proceeding with the acquisition of the parcel under Section 2.6(c) of this Schedule;
- (b) for the purposes of Section 2.2 [Acquisition of Designated Lands] and Section 2.4 [Acquisition of Additional Concession Lands] of this Schedule and any obligations of the Authority, the Designated Lands Acquisition Date or the Additional Concession Lands Acquisition Date, whichever is applicable for such parcel, shall be extended to the date that follows the date the Constructor gives to the Authority in accordance with Section 2.1 [Designated Lands Acquisition Notice] or Section 2.3 [Additional Concession Lands Acquisition Notice] of this Schedule, whichever is applicable for such parcel, the Designated Lands Acquisition Notice or the Additional Concession Lands Acquisition Notice, by a period of time equal to the Lead Time for such parcel, and the Constructor shall not be relieved of any of its obligations under this Agreement by reason of any such extension; and
- (c) the Authority, the Province and BCTFA, or any of them, shall have the right, but shall not be obligated, and without relieving the Constructor of any of its obligations under this Agreement, to prepare a Property Acquisition Plan for the parcel and to proceed with the acquisition of the parcel on the basis of such Property Acquisition Plan, in which event, in addition to the obligations of the Constructor under Sections 2.5 [Payment for Additional Concession Lands] (if applicable) and 2.6(a) of this Schedule, the Constructor

**PORT MANN/HIGHWAY 1 PROJECT  
SCHEDULE 8: LANDS**

- 8 -

shall pay to the Authority, forthwith on demand, all costs and expenses incurred by the Authority, the Province and/or BCTFA in preparing such Property Acquisition Plan.

**2.7 Constructor to Provide Assistance**

The Constructor at its expense will provide such information and documentation and such administrative assistance as may be requested by the Authority and as the Constructor may reasonably be able to provide to assist the Authority, the Province or BCTFA in completing the acquisition in respect of any Designated Lands or Additional Concession Lands in accordance with this Part 2 [Designated Lands and Additional Concession Lands] of this Schedule.

**2.8 Extension of Acquisition Date by Authority**

In addition to any extension pursuant to Section 2.6(b), the Authority will have the right from time to time to extend the Designated Lands Acquisition Date with respect to any parcel of Designated Lands or the Additional Concession Lands Acquisition Date with respect to any parcel of Additional Concession Lands by way of an Authority Change and the provisions of Part 7 [Authority Changes and Constructor Proposals] will apply accordingly.

**2.9 Extension of Acquisition Date by Constructor**

The Constructor may from time to time request a change in any Designated Lands Acquisition Date or Additional Concession Lands Acquisition Date with respect to any parcel of Designated Lands or Additional Concession Lands, as the case may be, provided the Constructor makes such request by notice in writing to the Authority's Representative prior to the Designated Lands Notification Date or Additional Concession Lands Notification Date, as applicable, for such parcel, and the Authority, to the extent the Authority is reasonably able to do so, will endeavour to accommodate such request, provided that the Constructor will bear and will reimburse the Authority, the Province and BCTFA on demand for, and will indemnify and hold harmless the Authority and the Authority Indemnified Persons, and each of them, in respect of, all additional costs and expenses and any other Direct Losses and/or Claims at any time suffered or incurred by the Authority and the Authority Indemnified Persons, or any of them, as a result of accommodating or attempting to accommodate such request, and provided further that neither the Authority nor the Province nor BCTFA will have any liability to the Constructor for, and the Constructor will have no claim for compensation or other relief arising out of, any failure of the Authority, the Province or BCTFA to accommodate any such request.

**2.10 Constructor Not to Acquire Designated Lands or Additional Concession Lands**

Neither the Constructor nor any Partner or Subcontractor who contracts directly with the Constructor to perform all or part of the DB Work, nor any Affiliate of the Constructor or of a Partner or of a Subcontractor who contracts directly with the Constructor to perform all or part of the DB Work, shall, except from the Authority as expressly provided in this Agreement, acquire any Designated Lands or Additional Concession Lands or any Land Rights in Designated Lands or Additional Concession Lands, without the prior written consent of the Authority's Representative pursuant to the Consent Procedure, which consent, may be withheld in the discretion of the Authority's Representative.

**PORT MANN/HIGHWAY 1 PROJECT  
SCHEDULE 8: LANDS**

- 9 -

**PART 3– OTHER LAND****3.1 Acquisition of Other Land**

Subject to Section 5.12 [Licenses to Construct] of this Schedule:

- (a) it is the Constructor's obligation, at its sole cost and expense, to acquire any access to or use of, or any Land Rights in respect of, any Other Land, desired by the Constructor, or required, to enable the Constructor to perform its obligations under this Agreement;
- (b) the Constructor shall bear and be responsible for all costs, charges and expenses, and all other Losses and Claims, arising from or in connection with the use or occupation of any Other Land or Land Rights in Other Land acquired or used for the purposes of performing the obligations of the Constructor under this Agreement;
- (c) the Constructor shall indemnify and hold harmless the Authority and the Authority Indemnified Persons, and each of them, from and against all Claims and Direct Losses arising as a result of or in connection with the acquisition, use or occupation of any Other Land or Land Rights in Other Land acquired or used for the purposes of performing the obligations of the Constructor under this Agreement; and
- (d) before acquiring any access to or use of, or any Land Rights in respect of, any Other Land, for the purposes of performing the obligations of the Constructor under this Agreement, and before using or allowing the use of any Other Land for such purposes, the Constructor shall provide to the Authority's Representative evidence satisfactory to the Authority's Representative that such acquisition and use for such purposes will not require an amendment to the Environmental Assessment Certificate or the SFPR Environmental Assessment Certificate or an application for a new certificate under any Environmental Laws.

**3.2 [Intentionally Deleted]****PART 4 – SPECIAL PROVISIONS****4.1 Site Materials**

The Constructor may only excavate, extract, dispose of, exploit or otherwise deal with Site Materials:

- (a) in accordance with applicable Laws, Permits, and the terms of all relevant Project Site Agreements, Railway Agreements, Compulsory Acquisition Orders, Project Site Encumbrances and Utility Agreements;
- (b) if and to the extent that, in the case of excavation or extraction of Site Materials, such excavation or extraction is necessary for the purpose of carrying out the DB Work in accordance with the Project Requirements;
- (c) subject to the rights of all third parties, whether being rights in or to the Site Materials, Land Rights, rights under Project Site Agreements, Railway Agreements, Project Site

**PORT MANN/HIGHWAY 1 PROJECT**  
**SCHEDULE 8: LANDS**

- 10 -

Encumbrances, Utility Agreements, First Nations Requirements, Requirements of Interested Parties, or otherwise;

- (d) subject to all limitations, restrictions and conditions, whether pursuant to Laws or otherwise, that would apply to or affect the right of the Province, BCTFA or the Authority to undertake any such excavation, extraction, disposal, exploitation or other dealing if the Province were undertaking the same;
- (e) subject to and in accordance with the First Nations Requirements; and
- (f) in a manner that does not contravene the Environmental Assessment Certificate or the SFPR Environmental Assessment Certificate or the representations or undertakings made or given in the application to obtain the Environmental Assessment Certificate or the SFPR Environmental Assessment Certificate, and in accordance with all applicable Permits including those obtained by the Constructor to permit such excavation, extraction, disposal of, exploitation or dealing with the Site Materials.

**4.2 Ministry of Forests Protocol Agreement**

In the course of carrying out the DB Work the Constructor will have regard to all relevant provisions of the Ministry of Forests Protocol Agreement and will not do or omit or permit to be done or omitted anything which is inconsistent with the terms thereof.

**4.3 Emergency Powers under the Forest Practices Code**

For greater certainty, the exercise by the Province or the Authority of rights, powers or authorities provided for under any enactment to compel the provision of facilities, equipment and/or employees to respond to emergency events under the *Forest Practices Code of British Columbia Act* (British Columbia) will not give rise to any Claim or entitlement on the part of the Constructor for any Losses, compensation, extension of time or other relief under this Agreement.

**4.4 Cutting of Trees or Logging**

- (a) The Constructor will not cut down or remove trees or timber grown on or make any use of forested lands comprised in the Project Site except in accordance with all applicable Laws and Permits, the Environmental Assessment Certificate and the SFPR Environmental Assessment Certificate and, in the case of cutting or removal of trees or timber, where:
  - (i) the Constructor, acting reasonably, determines that certain trees must be removed for bona fide construction or safety reasons or in order to comply with any of its other obligations under this Agreement; or
  - (ii) the prior approval of the Province (in the case of trees or timber on Crown land) or BCTFA (in the case of trees or timber on land owned by BCTFA) or the relevant municipality or highway authority (in the case of trees or timber on Municipal Lands or Non-Province Controlled Lands) is obtained.



**PORT MANN/HIGHWAY 1 PROJECT**  
**SCHEDULE 8: LANDS**

- 11 -

- (b) The Constructor will pay all costs and be responsible for all Claims and Direct Losses arising from or in connection with the cutting or removal of trees or timber, and will obtain at its expense all required Permits in connection therewith.
- (c) The Constructor will not sell or otherwise dispose of or deal with any trees or timber cut or removed from the Project Site except subject to and in accordance with directions received from the Province (in the case of trees or timber on Crown land) or BCTFA (in the case of trees or timber on land owned by BCTFA) or the relevant municipality or highway authority (in the case of trees or timber on Municipal Lands or Non-Province Controlled Lands) and, if applicable, in accordance with the *Forest Act* (British Columbia). The Constructor will promptly pay the relevant municipality or highway authority (in the case of trees or timber on Municipal Lands or Non-Province Controlled Lands) the net proceeds from all such sales, dispositions or dealings with any such trees or timber.

**4.5 Gravel Pits**

- (a) Subject to Section 4.5(b) of this Schedule and to any third party interests in the subject land or Material therein (for the purposes of this Section, "**Material**" has the meaning given in the Gravel License), and subject to the limitations, terms and conditions set forth in this Agreement, Appendix I [Gravel Pits and Form of Gravel License] of this Schedule and the Gravel Licenses, the Constructor may, pursuant to a Gravel License, enter on, occupy and use the Gravel Pits for the purposes of construction staging and extraction, processing, storage, and removal of Material for use by the Constructor or Subcontractors in order to perform the DB Work. The Constructor will not use or permit the use of the Gravel Pits or Material extracted from the Gravel Pits for any other purpose.
- (b) The Constructor will execute a non-exclusive gravel license substantially in the form provided in Section B of Appendix I [Gravel Pits and Form of Gravel License] to this Schedule (a "**Gravel License**"), for each of the Gravel Pits that the Constructor proposes to enter on, occupy and use in accordance with Section 4.5(a) of this Schedule.
- (c) The Constructor will comply with, carry out and perform all requirements (including site remediation requirements) under the Gravel Licenses and applicable Laws, Permits, the Environmental Assessment Certificate and the SFPR Environmental Assessment Certificate, in connection with or arising as a result of the entry on, occupation of, or the use of the Gravel Pits, including under the Gravel Licenses, by the Constructor or any of the Subcontractors or other persons for whom the Constructor is in law responsible.
- (d) The Authority makes no representation or warranty whatsoever in respect of the Material, including (despite the approximate quantities, approximate maximum quantities, usage conditions and distances set out in Section A of Appendix I [Gravel Pits and Form of Gravel License] to this Schedule) in respect of the processes that may be required to process any of the Material, any objectionable matter or coatings, the gradation, quantity, quality or fitness for purpose of the Material in or comprising the Gravel Pits, or in respect of the Gravel Pits, including any access to or suitability, condition or state of any such Gravel Pit.
- (e) Neither the Gravel Licenses nor anything contained in this Section 4.5 [Gravel Pits] of this Schedule or any other provision of this Agreement limits or restricts or will limit or

**PORT MANN/HIGHWAY 1 PROJECT  
SCHEDULE 8: LANDS**

- 12 -

restrict in any way the powers, rights or interests which the Province or any other Governmental Authority has under applicable Laws or otherwise in or in respect of the Material or the Gravel Pits, including the right to use and extract Material from the Gravel Pits or to license other persons to enter on, occupy and use any of the Gravel Pits including for the purpose of extracting Material from them.

- (f) For greater certainty, the Constructor may use Material from the Gravel Pits at the prices and on the terms provided for in the Gravel Licenses and this Section 4.5 [Gravel Pits] or may use material from other sources at its discretion, provided always that such Material or material from other sources complies with the applicable requirements set out in the DB Requirements.

**PART 5— LAND RIGHTS AND ENCUMBRANCES****5.1 Performance of Agreements**

Subject to Section 5.3 [Exception to Constructor Responsibilities] of this Schedule, the Constructor shall:

- (a) observe and perform in all material respects the obligations of the Authority, the Province and BCTFA under all Project Site Agreements and all Railway Agreements, except only for those obligations of the Authority, the Province and BCTFA under the Project Site Agreements that may only be legally observed and performed by the Authority, the Province or BCTFA as a Governmental Authority;
- (b) not do or omit to do, and not cause or permit to be done or omitted by any Subcontractor or other person for whom the Constructor is in law responsible, anything on or with respect to the Project Site or any part thereof or any improvements thereon that would cause the Authority, the Province or BCTFA to be in breach under any of the Project Site Agreements, Railway Agreements, Project Site Encumbrances, Utility Agreements, First Nations Requirements, Requirements of Interested Parties and Permits; and
- (c) observe and comply with the terms and conditions of all Land Rights relating to or benefiting the Project Site or any part thereof, except only for those terms and conditions of such Land Rights that may only be legally observed and performed by the Authority, the Province or BCTFA as a Governmental Authority.

**5.2 DB Work to Comply**

Subject to Section 5.3 [Exception to Constructor Responsibilities] of this Schedule, the Constructor will perform the DB Work such that:

- (a) the Constructor complies with and performs all obligations under all of the Project Site Agreements, Railway Agreements, Project Site Encumbrances, Utility Agreements, First Nations Requirements, Requirements of Interested Parties and Permits as if the Constructor were a party to or bound by such agreements, orders, requirements and permits in the place of the Authority, the Province or BCTFA, as applicable;
- (b) all DB Work is performed in a manner that does not breach any of the provisions of the Project Site Agreements, Railway Agreements, Project Site Encumbrances, Utility

**PORT MANN/HIGHWAY 1 PROJECT**  
**SCHEDULE 8: LANDS**

- 13 -

Agreements, First Nations Requirements, Requirements of Interested Parties and Permits; and

- (c) there will be no act or omission to act by the Constructor or any of the Subcontractors or other persons for whom the Constructor is in law responsible that gives rise to a right for any person to obtain any Land Rights in the Project Site or the Project Infrastructure or any part thereof.

**5.3 Exception to Constructor Responsibilities**

The Constructor shall not have any obligation to pay any rent, user fees, property taxes (if any) or occupancy costs that are or become payable by the Province or BCTFA under Project Site Agreements or Project Site Encumbrances or to indemnify third parties in respect of the non-payment thereof, except for any rent, user fees, property taxes or occupancy costs that become payable as a direct result of a failure by the Constructor to observe or perform:

- (a) any other obligations of the Province or BCTFA under the Project Site Agreements that are the responsibility of the Constructor; or
- (b) any obligations of the Constructor under this Agreement.

**5.4 Additional Agreements**

The Authority, the Province and BCTFA all have the right from time to time, in accordance with Section 5.5 [Additions or Changes by Authority Change] of this Schedule, to obtain, enter into, assume or grant, additional or amended Project Site Agreements, Railway Agreements, Compulsory Acquisition Orders and Project Site Encumbrances, and the obligations of the Constructor under this Agreement with respect to Project Site Agreements, Railway Agreements, Compulsory Acquisitions Orders and Project Site Encumbrances shall apply to such agreements, orders and encumbrances.

**5.5 Additions or Changes by Authority Change**

The Authority shall issue an Authority Change, and the provisions of Part 7 [Authority Changes and Constructor Proposals] will apply, in the case of any additional or amended Project Site Agreements, Railway Agreements, Compulsory Acquisition Orders and Project Site Encumbrances obtained, entered into, assumed or granted by the Authority, the Province or BCTFA after the Financial Submittal Date, except in the case of:

- (a) additional or amended Project Site Agreements, Compulsory Acquisition Orders and Project Site Encumbrances obtained, entered into, assumed or granted in respect of Designated Lands and Additional Concession Lands and Land Rights therein as specified in Appendices B [Designated Concession Lands], C [Additional Concession Lands] and E [Designated Other Highway Lands] of this Schedule, for the purposes of or in connection with the Authority, the Province or BCTFA acquiring and the Authority making available to the Constructor such lands and Land Rights as contemplated by this Agreement;
- (b) additional or amended Railway Agreements obtained, entered into, assumed or granted pursuant to Section 5.10 [Railway Agreements] of this Schedule;

**PORT MANN/HIGHWAY 1 PROJECT  
SCHEDULE 8: LANDS**

- 14 -

- (c) any additional or amended Encumbrance entered into, assumed or granted in respect of any parcel of Additional Concession Lands before the date such parcel (or Land Rights therein) is acquired by the Province or BCTFA for the purpose of the Authority making such parcel available to the Constructor as contemplated by this Agreement;
- (d) any additional or amended Encumbrance entered into, assumed or granted in respect of Original Lands, Designated Lands, Additional Concession Lands or Future Railway Lands to facilitate the DB Work; and
- (e) any permit referred to in subsection (d) of the definition of Project Site Encumbrances in Section 1.1 [Definitions] of Schedule 1.

**5.6 No Encumbrances by Constructor**

Except with the prior written consent of the Authority, which consent may be granted or withheld in the discretion of the Authority, the Constructor shall not:

- (a) grant, create, incur or, to the extent within its control to prevent the same, permit, any Encumbrance upon, affecting or against all or any part of the Project Site or the Project Infrastructure;
- (b) grant, create, incur or permit any Encumbrance upon, affecting or against any Plant title to which has passed to the Authority, the Province or BCTFA in accordance with Section 2.12 [Transfer of Title to Tangible Personal Property]; or
- (c) do or omit to do, or cause, suffer or permit to be done or omitted by any person for whom the Constructor is in law responsible, anything that results or could result in any Encumbrance upon, against or affecting all or any part of the Project Site or the Project Infrastructure or any Plant title to which has passed to the Authority, the Province or BCTFA in accordance with Section 2.12 [Transfer of Title to Tangible Personal Property].

If all or any part of the Project Site or the Project Infrastructure or any Plant title to which has passed to the Authority in accordance with Section 2.10 [Title to Improvements] or Section 2.12 [Transfer of Title to Tangible Personal Property] becomes subject to any Encumbrance that has not been consented to or granted by the Authority, other than an Encumbrance resulting from any act or omission of the Authority, the Province or BCTFA, the Constructor will immediately take all necessary steps to remove such Encumbrance. If the Constructor fails to remove any such Encumbrance within 15 days (or such longer period as may reasonably be required in the circumstances provided the Constructor is proceeding with all due diligence to remove the same) of its coming into existence then, without prejudice to any other rights or remedies the Authority, the Province or BCTFA may have, the Authority, the Province and BCTFA will be at liberty to take whatever steps it or they deem necessary and appropriate to remove the Encumbrance, including payment of any amount owing or claimed thereunder, and to seek immediate recovery of the amount of any such payment and any associated costs, including legal costs, from the Constructor. The Constructor will on demand reimburse all such payments and costs to the Authority, the Province or BCTFA (as the case may be).

**PORT MANN/HIGHWAY 1 PROJECT  
SCHEDULE 8: LANDS**

- 15 -

**5.7 Notice of Liens**

The Constructor will notify the Authority of all builders' liens and other liens and claims of lien for labour, services or materials furnished or alleged to have been furnished with respect to the DB Work that are registered against or otherwise affect the Project Site or the Project Infrastructure or any part thereof, promptly after the Constructor becomes aware thereof.

**5.8 Removal of Liens**

Without limiting the generality of Section 5.6 [No Encumbrances by Constructor] of this Schedule or any of the Constructor's other obligations under this Agreement, the Constructor will cause all builders' liens and other liens and claims of lien for labour, services or materials furnished or alleged to have been furnished with respect to the DB Work that are registered against or otherwise affect the Project Site or the Project Infrastructure or any part thereof to be paid, satisfied, released and vacated and, if registered, to be discharged from title, within 30 days (or such longer period as may reasonably be required in the circumstances provided the Constructor is proceeding with all due diligence) following the date on which the Constructor becomes aware thereof and if the Constructor fails to do so the Authority, the Province or BCTFA may, but without any obligation to do so, vacate or remove the lien and cause it to be discharged from title by paying money into a Court of competent jurisdiction or posting security with the Court. The Constructor will, on demand, reimburse the Authority, the Province or BCTFA (as the case may be) all amounts so paid or attributable to or drawn under the security so posted together with all related costs (including legal costs) and expenses.

**5.9 Compliance with Builders' Lien Act**

The Constructor will comply with and cause all of its Subcontractors of any tier to comply with any applicable provisions of the *Builders Lien Act* (British Columbia) with respect to DB Work carried out on and materials supplied to or in respect of the Project Site and the Project Infrastructure and will provide evidence of such compliance to the Authority upon request.

**5.10 Railway Agreements**

- (a) The Constructor shall at its sole cost:
  - (i) either
    - (A) negotiate and finalize with Canadian National Railway Company and Canadian Pacific Railway Company, in preparation for execution by the Province and/or BCTFA, all Railway Crossing Agreements between such Railways and the Province and/or BCTFA (as determined by the Authority's Representative) required for the Project Infrastructure that will cross or encroach upon land owned or held by or under the control of either Canadian National Railway Company or Canadian Pacific Railway Company, and the construction, maintenance and use thereof, generally on the terms and conditions of the applicable form provided in Appendix G [Forms of Crossing Agreements] to this Schedule, based on the design for the Project Infrastructure, and having a term expiring not sooner than the Expiry Date; or

**PORT MANN/HIGHWAY 1 PROJECT**  
**SCHEDULE 8: LANDS**

- 16 -

- (B) apply to the Canadian Transportation Agency for all Railway Orders in favour of the Province and/or BCTFA (as determined by the Authority's Representative) required for the Project Infrastructure that will cross or encroach upon land owned or held by or under the control of either Canadian National Railway Company or Canadian Pacific Railway Company and the construction, maintenance and use thereof, to the extent Railway Crossing agreements sufficient for that purpose are not concluded pursuant to Section 5.10(a)(i)(A) of this Schedule, subject to the Constructor first submitting to the Authority's Representative such application pursuant to the Review Procedure and there being no objection thereto by the Authority acting reasonably;
  - (ii) ensure that all land referred to in Section 5.10(a)(i) of this Schedule that is the subject of a Railway Crossing Agreement or a Railway Order, and all Future Railway Lands, are land that is included within the scope of the Environmental Assessment Certificate.
- (b) There are existing Railway Orders (copies of which are contained in the Disclosed Data) providing for the existing overhead structures comprising Original Concession Infrastructure crossing land and improvements of Burlington Northern Santa Fe Railway Company (in this Section, the "**Existing BNSF Railway Orders**"). The Province has made application (copies of which are contained in the Disclosed Data) for new Railway Orders in favour of the Province and/or BCTFA (as determined by the Authority's Representative) to amend the Existing BNSF Railway Orders to accommodate the reconstruction and widening of the Existing Concession Infrastructure crossing such land and improvements of Burlington Northern Santa Fe Railway Company according to the Reference Concept design (in this Section, the "**New BNSF Railway Orders**"). The Authority shall use reasonable efforts to obtain the New BNSF Railway Orders within 270 days after the Constructor provides to the Authority detailed designs for the reconstructed and expanded overhead structures and related works and improvements for the crossing and any other required information, provided such designs are consistent with the Reference Concept design. If the New BNSF Railway Orders are not issued within such 270 days, and provided the Constructor's detailed designs were consistent with the Reference Concept design, the absence of the New BNSF Railway Orders shall constitute a Compensation Event. If the Constructor's detailed design is not consistent with the applications for the New BNSF Orders or requires rights that are inconsistent with those applied for by the Province, the Constructor shall at its sole cost apply to the Canadian Transportation Agency for the necessary Railway Orders in favour of the Province and/or BCTFA (as determined by the Authority's Representative) (in this Section, the "**Substitute BNSF Railway Orders**") to accommodate the reconstruction and widening of the Original Concession Infrastructure Crossing the land and improvements of the Burlington Northern Santa Fe Railway Company, in the name of the Province and/or BCTFA (as determined by the Authority's Representative), at the Constructor's sole cost and risk, subject to the Constructor first submitting such application to the Authority's Representative pursuant to the Review Procedure and there being no objection thereto by the Authority's Representative acting reasonably.

**PORT MANN/HIGHWAY 1 PROJECT  
SCHEDULE 8: LANDS**

- 17 -

- (c) The Constructor shall at its sole cost:
  - (i) obtain all Railway Construction/Entry Permits required in connection with the DB Work or any part thereof pursuant to applicable Laws, Railway Crossing Agreements or Railway Orders, and satisfy all other requirements of the Railway Crossing Agreements and the Railway Orders in connection with performance of the DB Work;
  - (ii) renew or extend, as applicable, all Railway Construction/Entry Permits; and
  - (iii) comply with and maintain in good standing each Railway Agreement in accordance with its terms.
- (d) Where after using all reasonable efforts the Constructor is unable to negotiate and finalize any required Railway Crossing Agreement or any Railway Construction/Entry Permit or renewal or extension thereof, the Constructor may, at its sole cost, apply to the Canadian Transportation Agency for a Railway Order in lieu of the Railway Crossing Agreement or Railway Construction/Entry Permit or renewal or extension thereof, subject to the Constructor first submitting such application to the Authority's Representative pursuant to the Review Procedure and there being no objection thereto by the Authority acting reasonably.
- (e) Where:
  - (i) a proposed Railway Crossing Agreement with Canadian National Railway Company or Canadian Pacific Railway Company is on terms and conditions that are materially different from the applicable form provided in Appendix G [Forms of Crossing Agreements] to this Schedule, or has requirements that may impose any conditions, liabilities, obligations or costs on the Authority, the Province or BCTFA or on any person other than the Constructor, the Subcontractors and persons for whom the Constructor is in law responsible, that are materially different from those provided for in the applicable form provided in Appendix G [Forms of Crossing Agreements] to this Schedule, or is not in compliance with all applicable Laws, Permits and the Environmental Assessment Certificate;
  - (ii) a proposed Railway Order referred to in Section 5.10(a)(i)(B) of this Schedule has requirements that may impose any conditions, liabilities, obligations or costs on the Authority, the Province or BCTFA or on any person other than the Constructor, the Subcontractors and persons for whom the Constructor is in law responsible, that are materially different from those provided for in the forms of Railway Crossing Agreement provided in Appendix G [Forms of Crossing Agreements] to this Schedule, or is not in compliance with all applicable Laws, Permits and the Environmental Assessment Certificate;
  - (iii) any proposed Substitute BNSF Railway Order has requirements that may impose any conditions, liabilities, obligations or costs on the Authority, the Province or BCTFA or any person other than the Constructor, the Subcontractors and persons for whom the Constructor is in law responsible, that differ from those provided for in the Existing BNSF Railway Orders as amended by the New BNSF Railway

**PORT MANN/HIGHWAY 1 PROJECT**  
**SCHEDULE 8: LANDS**

- 18 -

Orders applied for, or is not in compliance with all applicable Laws, Permits and the Environmental Assessment Certificate;

- (iv) any proposed Railway Construction/Entry Permit or renewal or extension thereof that is the Constructor's obligation to obtain, renew or extend under Section 5.10(c)(i) or Section 5.10(c)(ii) of this Schedule has requirements that may impose any conditions, liabilities, obligations or costs on the Authority, the Province or BCTFA or on any person other than the Constructor, the Subcontractors and persons for whom the Constructor is responsible; or
- (v) a proposed Railway Order referred to in Section 5.10(d) of this Schedule has requirements that may impose any conditions, liabilities, obligations or costs on the Authority, the Province or BCTFA or any person other than the Constructor, the Subcontractors and persons for whom the Constructor is in law responsible, or is not in compliance with all applicable Laws, Permits and the Environmental Assessment Certificate;

the Constructor shall, prior to obtaining or agreeing to the terms of any such Railway Crossing Agreement, Railway Order or Railway Construction/Entry Permit or renewal or extension thereof, obtain the prior written consent of the Authority's Representative in accordance with the Consent Procedure (such consent not to be unreasonably withheld), provided, however, that neither the Authority nor the Province nor BCTFA shall be responsible for obtaining or for any delay in obtaining or failure to obtain any such Railway Crossing Agreement, Railway Order or Railway Construction/Entry Permit or renewal or extension thereof (except liability of the Authority for any unreasonable withholding of its consent).

- (f) When a Railway Crossing Agreement has been negotiated and finalized by the Constructor in preparation for execution by the Province and/or BCTFA in accordance with Section 5.10(a)(i)(A) of this Schedule and any consent of the Authority's Representative required under Section 5.10(e) of this Schedule in connection therewith has been given, the Authority shall obtain execution and delivery by the Province and/or BCTFA of such Railway Crossing Agreement with the applicable Railway as soon as is practicable. When a Railway Order referred to in Section 5.10(a)(i)(B) or Section 5.10(d) of this Schedule or any Substitute BNSF Railway Order has been obtained, and any consent of the Authority's Representative required under Section 5.10(e) of this Schedule in connection therewith has been given, the Authority shall obtain execution and delivery by the Province and/or BCTFA of any acknowledgement or consent required to be executed by them as grantee of rights under any such Railway Order as soon as is practicable. The Constructor at its cost shall cause each Railway Crossing Agreement entered into by the Province and/or BCTFA with the applicable Railway and each Railway Order referred to in Section 5.10(a)(i)(B) or Section 5.10(d) and each Substitute BNSF Railway Order to be filed with the Canadian Transportation Agency and shall forthwith provide the Authority with reasonable proof of such filing and of the acceptance thereof by the Canadian Transportation Agency.
- (g) Where the Constructor is unable to negotiate and finalize any Railway Crossing Agreement, or to apply for, negotiate and finalize any Railway Construction/Entry Permit or renewal or extension thereof under this Section, or to apply for or obtain any Railway Order, without obtaining information or administrative assistance from the Authority, the



**PORT MANN/HIGHWAY 1 PROJECT  
SCHEDULE 8: LANDS**

- 19 -

Province or BCTFA, or without submitting the application for such Railway Crossing Agreement, Railway Construction/Entry Permit, renewal, extension or Railway Order in the Province's or BCTFA's name, the Authority shall, at the Constructor's request, and to assist the Constructor in obtaining such Railway Crossing Agreement, Railway Construction/Entry Permit, renewal, extension or Railway Order, at the Constructor's cost, provide such information and administrative assistance as the Constructor may reasonably request and as the Authority, the Province or BCTFA may reasonably be able to provide, and, if requested, obtain execution and delivery by the Province or BCTFA, as the case may be, of such applications as are required to be in the name of the Province or BCTFA.

- (h) The Constructor at its expense shall provide such information, documentation and administrative assistance as may be requested by the Authority, the Province or BCTFA and as the Constructor may reasonably be able to provide and, if requested, without limiting or derogating from the Constructor's obligations under this Section, shall execute such applications as are required to be in its name to enable the Province or BCTFA:
  - (i) to apply for, obtain and (where applicable) renew or extend any Railway Agreements; and
  - (ii) to comply with and demonstrate compliance with, requirements and obligations of the Province or BCTFA under any Railway Agreements.
- (i) The Constructor shall indemnify and hold harmless the Authority and the Authority Indemnified Persons, and each of them, from and against any and all Direct Losses and Claims that the Authority and the Authority Indemnified Persons, or any of them, may at any time suffer or incur in connection with or arising out of:
  - (i) the performance by the Constructor of this Agreement not in accordance with, or any breach by the Constructor or any Subcontractor of the requirements of, any of the Railway Agreements;
  - (ii) the satisfaction and performance during the Construction Period of all conditions, liabilities and obligations imposed on the Province or BCTFA by Railway Agreements and the payment of all costs in respect thereof; or
  - (iii) any cost to the Authority, the Province or BCTFA of obtaining, renewing, extending and complying with any Railway Agreements in respect of which the Constructor requests information or administrative assistance from the Authority, the Province or BCTFA in accordance with Section 5.10(g) of this Schedule, whether such Railway Agreements are obtained, renewed or extended in the name of any or all of the Constructor (or any Subcontractor), the Province or BCTFA.
- (j) Notwithstanding the other provisions of this Section 5.10 [Railway Agreements] of this Schedule, the Constructor agrees that, unless the Authority's Representative in its discretion specifies otherwise in writing, all agreements with a Railway, and all orders of the Canadian Transportation Agency, in either case allowing or providing for:

**PORT MANN/HIGHWAY 1 PROJECT  
SCHEDULE 8: LANDS**

- 20 -

- (i) Infrastructure comprising or to comprise Project Infrastructure to be located upon and across land and/or improvements of a Railway; and
- (ii) the construction, maintenance and use of such Infrastructure upon and across such land and/or improvements;

shall be by way of Railway Crossing Agreements or Railway Orders entered into in the name of or granted in favour of the Province and/or BCTFA (as determined by the Authority's Representative) as provided in this Section 5.10 [Railway Agreements] of this Schedule.

**5.11 Cassiar Connector Lands**

The Constructor may until (but not after) the Total Completion Date, with the prior consent of the Authority's Representative in accordance with the Consent Procedure, have access to the Cassiar Connector Lands and the Cassiar Connector Infrastructure for the purposes of carrying out thereon the Cassiar Connector Work, such consent not to be unreasonably withheld. When the Constructor has Totally Completed the Cassiar Connector Work, the Constructor shall notify the Authority's Representative of that fact. Not later than 30 days after the date such notice is given to the Authority's Representative, the Constructor shall, and shall cause Subcontractors to, vacate the Cassiar Connector Lands, remove all Construction Plant and unused Plant therefrom, and leave the Cassiar Connector Infrastructure in substantially the same condition and state of repair (except for the Cassiar Connector Work) as it was in when access to the Cassiar Connector Lands was consented to by the Authority's Representative.

**5.12 Licenses to Construct**

- (a) If the Constructor or a Subcontractor requires access to or across any License to Construct Eligible Lands for the purpose of carrying out any Construction on any part of the Project Site adjacent to such License to Construct Eligible Lands, the Constructor may give to the Authority's Representative a notice requesting that temporary rights be obtained over such License to Construct Eligible Lands for such purposes.
- (b) The notice referred to in Section 5.12(a) of this Schedule must:
  - (i) describe by legal description the License to Construct Eligible Lands over which the temporary rights are required and, if temporary rights are required over only a portion of a legal lot, describe such portion by survey plan prepared by a British Columbia Land Surveyor and include a copy of such plan;
  - (ii) describe the period of time during which the temporary rights are required, such period to expire not later than the then current scheduled Total Completion Date as specified in the then current Project Schedule; and
  - (iii) describe in detail the purposes for which the temporary rights are required and the uses to which the License to Construct Eligible Lands are proposed to be put pursuant to the temporary rights.

**PORT MANN/HIGHWAY 1 PROJECT**  
**SCHEDULE 8: LANDS**

- 21 -

- (c) If the Authority's Representative is satisfied, acting reasonably, that:
- (i) the Constructor or a Subcontractor does require the requested temporary access rights for the purpose specified in Section 5.12(a) of this Schedule;
  - (ii) the License to Construct Eligible Lands over which the temporary rights are required are adequately described in accordance with Section 5.12(b)(i) of this Schedule;
  - (iii) the requirements of Section 5.12(b)(ii) of this Schedule are met;
  - (iv) the uses to which the License to Construct Eligible Lands are proposed to be put pursuant to the temporary rights:
    - (A) will cause no permanent reduction in property value of the affected License to Construct Eligible Lands or any lands adjacent thereto;
    - (B) will cause no interference with the then current use or proposed use of the affected License to Construct Eligible Lands or any lands adjacent thereto, by the owner or occupier thereof, that could cause a material loss to such owner or occupier;
    - (C) will not require any amendment to the Environmental Assessment Certificate or the SFPR Environmental Assessment Certificate; and
    - (D) will not include using the affected License to Construct Eligible Lands for a vehicular or pedestrian traffic detour or diversion or other use by third parties or the public;
- and
- (v) there will be no permanent alteration of and no permanent works or improvements constructed or placed on the affected License to Construct Eligible Lands;

the Authority shall use its reasonable efforts to obtain for the Constructor or the Subcontractors, at no cost to the Constructor or the Subcontractors (other than costs of the Constructor performing its obligations under this Section), temporary rights over the affected License to Construct Eligible Lands in the form of a temporary grant of license, easement, statutory right of way or other rights (which may be granted in the name of the Authority, the Province or BCTFA), subject to all Encumbrances relating to the affected License to Construct Eligible Lands, for the purposes and on the terms and conditions described in Sections 5.12(a) and (b) of this Schedule and this Section 5.12(c) of this Schedule, subject to such other terms and conditions as the owner and/or occupier of the affected License to Construct Eligible Lands may require (each such grant of license, easement, statutory right of way or other rights is called a **"License to Construct"**). The Authority's Representative shall deliver to the Constructor a copy of each License to Construct promptly after it is granted.

**PORT MANN/HIGHWAY 1 PROJECT  
SCHEDULE 8: LANDS**

- 22 -

- (d) Notwithstanding that the Authority will obtain the Licenses to Construct at no cost to the Constructor or its Subcontractors (other than costs of the Constructor performing its obligations under this Section), the Constructor shall at its sole cost:
- (i) provide all insurance and security for performance required by the terms of the Licenses to Construct;
  - (ii) observe and perform the obligations of the Authority, the Province and BCTFA under all Licenses to Construct, except only for those obligations of the Authority, the Province and BCTFA under the Licenses to Construct that may only be legally observed and performed by the Authority, the Province or BCTFA as a Governmental Authority;
  - (iii) not do or omit to do, and not cause or permit to be done or omitted by any Subcontractor or other person for whom the Constructor is in law responsible, anything on or with respect to the License to Construct Areas or any part thereof or any improvements thereon, that would cause the Authority, the Province or BCTFA to be in breach under any of the Licenses to Construct;
  - (iv) bear and be responsible for all costs, charges and expenses, and all other Losses and Claims, arising from or in connection with the use or occupation of, or access to, the License to Construct Areas by the Constructor or any Subcontractor or other person for whom the Constructor is in law responsible; and
  - (v) indemnify and hold harmless the Authority and the Authority Indemnified Persons, and each of them, from and against all Claims and Direct Losses arising as a result of or in connection with:
    - (A) the exercise by the Constructor or any Subcontractor or other person for whom the Constructor is in law responsible of any rights under the Licenses to Construct;
    - (B) any use or occupation of, or access to, any License to Construct Areas by the Constructor or any Subcontractor or any other person for whom the Constructor is in law responsible; or
    - (C) any breach by the Constructor or any Subcontractor or other person for whom the Constructor is in law responsible, of any of the obligations of the Authority, the Province and BCTFA under any of the Licenses to Construct.

**PART 6- CONSTRUCTOR PROPERTY REPRESENTATIVE****6.1 Appointment**

The Constructor shall at all times until the Total Completion Date appoint and maintain a property representative as the Constructor's point of contact for dealings between the Authority and the Constructor on the subject matters of this Schedule. The property representative shall be ordinarily resident and have its ordinary place of business in the vicinity of the Project Site.

**PORT MANN/HIGHWAY 1 PROJECT**  
**SCHEDULE 8: LANDS**

- 23 -

**6.2 Qualifications**

The property representative appointed by the Constructor must have the following qualifications:

- (a) a minimum of five years experience in property acquisition or appraisal in a public sector context;
- (b) a minimum of five years experience acquiring or appraising rights of way for a public authority in British Columbia with powers of expropriation;
- (c) experience with expropriation of real property interests in British Columbia; and
- (d) any of the following educational credentials or qualifications: AACI, RIBC, MAI or SR/WA.

**6.3 Notification of Authority's Representative**

The Constructor shall at all times keep the Authority's Representative notified of the name and contact particulars of the Constructor's property representative.



**PORT MANN/HIGHWAY 1 PROJECT****SCHEDULE 8: LANDS****APPENDIX A TO SCHEDULE 8****ORIGINAL CONCESSION LANDS**

NOTE: Notwithstanding any provision of this Agreement to the contrary, for the purposes of this Agreement, the Original Concession Lands shall mean and be limited to only so much of the lands and Land Rights described below in this Appendix that are reasonably required for the construction thereon of Infrastructure included in the scope of the DB Work described in Schedule 4 [Design and Construction] and Schedule 24 [Fraser Heights Connector].

Part 1 – Description of Original Concession Lands Owned or Held in Fee Simple by the Province or BCTFA

Table A1 Original Concession Lands

Property Address	City	Seg #	PID	Taking Type	Land Rights if other than Fee Simple	R/W Requirement m2
116 A Avenue	Surrey	160	Ref Plan BCP 16538	Partial		5,001

Table A2 Original Concession Lands

Plan No.	Lot/Blk No.	Hwy Plan	Gazette	Form 12	Notes
3067	Part L A	26625	Oct 7 1965	not found	
	Part L A		Mar 31 1960		Deleted as Road Mar 9 1961
1558	L 1 Blk 1	26625	Oct 7 1965	BK359269	Established as Highway
	N1/2 L 2 Blk 1	26625	Oct 7 1965	BM185856	Established as Highway
	S1/2 L 2 Blk 1	26625	Oct 7 1965	BM185857	Established as Highway
	L 3 Blk 1	26625	Oct 7 1965	BK359270	Established as Highway
	L 4 Blk 1	26625	Oct 7 1965	BK359271	Established as Highway
	W1/2 L 5 Blk 1	26625	Oct 7 1965	BM185858	Established as Highway
	E1/2 L 6 Blk 1	26625	Oct 7 1965	BM185859	Established as Highway
	Pt L 7 Blk 1	26625	Oct 7 1965	BM185860	Established as Highway
	Rem 7 Blk 1				Now part L 1 PI 67332
	L 8 Blk 1	26625	Oct 7 1965	BK359272	Established as Highway
	L 9 Blk 1	26625	Oct 7 1965	BK359273	Established as Highway
	L 10 Blk 1	26625	Oct 7 1965	BK359274	Established as Highway
	Pt L 1 Blk 13	26625	Oct 7 1965	BK354503	Established as Highway
	Rem L 1 Blk 13				
	Pt L 2 Blk 13	26625	Oct 7 1965	BK354502	Established as Highway
	Rem L 1 Blk 13				
	Pt L 7 Blk 13	26625	Oct 7 1965	BK354501	Established as Highway
	Pt L 8 Blk 13	26625	Oct 7 1965	BK354500	Established as Highway
	Pt L 9 Blk 13	26625	Oct 7 1965	BK354499	Established as Highway
	L 10 Blk 13	26625	Oct 7 1965	BK354498	Established as Highway
	L 11 Blk 13	26625	Oct 7 1965	BK354497	Established as Highway
	L 12 Blk 13	26625	Oct 7 1965	BK354496	Established as Highway
	Pt L 1 Blk 14	26625	June 27 1963	AE35611	Established as Highway
	Pt L 5 Blk 14	26625	Oct 7 1965	BK354504	Established as Highway

**PORT MANN/HIGHWAY 1 PROJECT**  
**SCHEDULE 8: LANDS**  
**Appendix A: Original Concession Lands**

- A-2 -

Plan No	Lot/Blk No	Hwy/Plan	Gazette	Form 12	Notes
	Rem L 5 Blk 14				
	Pt L 6 Blk 14	26625	Oct 7 1965	BK359275	Established as Highway
	Rem L 6 Blk 14				
	Pt L 7 Blk 14	26625	Oct 7 1965	BK359276	Established as Highway
	Rem L 7 Blk 14				
	Pt L 8 Blk 14	26625	Oct 7 1965	BK354505	Established as Highway
	Rem L 8 Blk 14				
21765	L A		Aug 28 1980		BY138256 Now Road
	L B		Aug 28 1980		BY138256 Now Road
7124	L A	26625	Oct 7 1965	BM185864	Established as Highway
LMP245 93	Part L A				Dedicated Road on Plan LMP39999
	Part L B				Dedicated Road on Plan LMP40013
18319	L B	26625	Oct 7 1965	BM185866	Established as Highway
	L C	26625	Oct 7 1965	BM185865	Established as Highway
79392	Pcl B				Dedicated Road on Plan 79393
14996	N 16.5 ft L E	26625	Oct 7 1965	BK359296	Established as Highway
23479	L 4	26625	Oct 7 1965	BM185943	Established as Highway
14170	L A	26625	Oct 7 1965	BM185889	Established as Highway
19654	L A	26625	Oct 7 1965	BM185903	Established as Highway
	L B	26625	Oct 7 1965	BM185904	Established as Highway
15894	L B	26625	Oct 7 1965	BM185928	Established as Highway
	L C	26625	Oct 7 1965	BM185929	Established as Highway
1321 Blk 15	L 4				
Blk 16	Pt L 1	26625	Oct 7 1965	BK354495	Established as Highway
	Rem L 1				
	E 1/2 L 4	26625	Oct 7 1965	BM185861	Established as Highway
	E 1/2 L 5	26625	Oct 7 1965	BM185863	Established as Highway
	W 1/2 L 5	26625	Oct 7 1965	BM185862	Established as Highway
	L 6	26625	Oct 7 1965	BK354494	Established as Highway
	L 7	26625	Oct 7 1965	BK354493	Established as Highway
	L 8	26625	Oct 7 1965	BK354492	Established as Highway
	L 9	26625	Oct 7 1965	BK354491	Established as Highway
	Pt L 10	26625	Oct 7 1965	BK354490	Established as Highway
	Rem L 10				
Blk 17	L 1	26625	Oct 7 1965	BK354489	Established as Highway
	W 1/2 L 2	26625	Oct 7 1965	BK354488	Established as Highway
	Pt E 1/2 L 2				Dedicated Road on Plan LMP37750
	Pt L 3				Dedicated Road on Plan LMP40000
	Pt L 4				Dedicated Road on Plan LMP37069
	Pt L 6				Dedicated Road on Plan LMP36628
	W 1/2 L 8	26625	Oct 7 1965	BK354487	Established as Highway
	E 1/2 L 9	26625	Oct 7 1965		
	W 1/2 L 9	26625	Oct 7 1965	BK354486	Established as Highway
	E 1/2 L 10	26625			



**PORT MANN/HIGHWAY 1 PROJECT**  
**SCHEDULE 8: LANDS**  
**Appendix A: Original Concession Lands**

- A-3 -

Plan No.	Lot/Blk No.	Hwy Plan	Gazette	Form 12	Notes
	W 1/2 L 10	26625	Oct 7 1965	BK354485	Established as Highway
	L 11	26625	Oct 7 1965	BK354484	Established as Highway
	L 12	26625	Oct 7 1965	BK354483	Established as Highway
Blk 18	Pt 7				Dedicated Road on Plan 62433
	Pt E 1/2 L 8				Dedicated Road on Plan 62433
	Pt W 1/2 L 8	26625	Oct 7 1965	BM185867	Established as Highway
	Pt Rem W 1/2 L 8				Dedicated Road on Plan 62433
	Pt E 1/2 L 9	26625	Oct 7 1965	BM185868	Established as Highway
	Pt Rem E 1/2 L 9				Dedicated Road on Plan 62433
	Pt W 1/2 L 9	26625	Oct 7 1965	BM185869	Established as Highway
	Pt Rem W 1/2 L 9				Dedicated Road on Plan 62433
	Pt L 10	26625	Oct 7 1965	BK354482	Established as Highway. Form 12 description incorrect.
	Pt 10				Dedicated Road on Plan 62433
	Pt L 11	26625	Oct 7 1965	BK354506	Established as Highway
	Pt L 11				Dedicated Road on Plan 62433
	Pt L 12	26625	Oct 7 1965	BK359277	Established as Highway
	Pt L 12				Dedicated Road on Plan 62433
Blk 19	Pt L 11	26625	Oct 7 1965	BM185870	Established as Highway. Closed on Bylaw Plan 57667
	Pt L 11				Dedicated Road on Plan 86878
	Pt 12				Dedicated Road on Plan 86878
Blk 20	E 1/2 L 7	26625	Oct 7 1965	BK359278	Established as Highway
Blk 21	Pt L 8	26625	Oct 7 1965	BM185871	Established as Highway
Blk 22	L 1	26625	Oct 7 1965	BK359279	Established as Highway
	L 2	26625	Oct 7 1965	BK359280	Established as Highway
	L 3	26625	Oct 7 1965	BK359256	Established as Highway
	W 1/2 L 6	26625	Oct 7 1965	BM185873	Established as Highway
	E 1/2 L 6	26625	Oct 7 1965	BM185872	Established as Highway
	L 7	26625	Oct 7 1965	BK359281	Established as Highway
	L 8	26625	Oct 7 1965	BK359282	Established as Highway
Blk 23	W 1/2 L 1	26625	Oct 7 1965	BM185876	Established as Highway
	E 1/2 L 1	26625	Oct 7 1965	BM185875	Established as Highway
	W 1/2 L 2	26625	Oct 7 1965	BM185878	Established as Highway
	E 1/2 L 2	26625	Oct 7 1965	BM185877	Established as Highway
	W 1/2 L 3	26625	Oct 7 1965	BM185880	Established as Highway
	E 1/2 L 3	26625	Oct 7 1965	BM185879	Established as Highway
	W 1/2 L 4	26625	Oct 7 1965	BM185881	Established as Highway
	E 1/2 L 4	26625	Oct 7 1965	BM185882	Established as Highway
	W 1/2 L 5	26625	Oct 7 1965		Title still alive. PID 3-281-051

**PORT MANN/HIGHWAY 1 PROJECT**  
**SCHEDULE 8: LANDS**  
**Appendix A: Original Concession Lands**

- A-4 -

Plan No	Lot/Blk No	Hwy Plan	Gazette	Form 12	Notes
	E 1/2 L 5	26625	Oct 7 1965	BM185874	Established as Highway
	L 6	26625	Oct 7 1965	BK359283	Established as Highway
	L 7	26625	Oct 7 1965	BM185883	Established as Highway
	L 8	26625	Oct 7 1965	BM185884	Established as Highway
	W 1/2 L 10	26625	Oct 7 1965	BM185885	Established as Highway
	W 1/2 L 11	26625	Oct 7 1965	BM185886	Established as Highway
	E 1/2 L 11	26625	Oct 7 1965	BM185887	Established as Highway
	L 12	26625	Oct 7 1965	BM185888	Established as Highway
Blk 24	L 1	26625	Oct 7 1965	BM185892	Established as Highway
	L 2	26625	Oct 7 1965	BM185893	Established as Highway
	E 1/2 L 4	26625	Oct 7 1965	BM185894	Established as Highway
	L 5	26625	Oct 7 1965	BM185895	Established as Highway
	L 6	26625	Oct 7 1965	BM185896	Established as Highway
	L 7	26625	Oct 7 1965	BM185897	Established as Highway
	L 8	26625	Oct 7 1965	BM185898	Established as Highway
	W 1/2 L 9	26625	Oct 7 1965	BM185900	Established as Highway
	E 1/2 L 9	26625	Oct 7 1965	BM185899	Established as Highway
	W 1/2 L 10	26625	Oct 7 1965	BM185901	Established as Highway
	E 1/2 L 10	26625	Oct 7 1965	BM185902	Established as Highway
	W 1/2 L 11	26625	Oct 7 1965	BM185890	Established as Highway
	E 1/2 L 11	26625	Oct 7 1965	BM185891	Established as Highway
	L 12	26625	Oct 7 1965	BK359284	Established as Highway
Blk 25	L 1	26625	Oct 7 1965	BM185905	Established as Highway
	L 2	26625	Oct 7 1965	BM185906	Established as Highway
	W 1/2 L 3	26625	Oct 7 1965	BM185907	Established as Highway
	E 1/2 L 3	26625	Oct 7 1965	BM185908	Established as Highway
	W 1/2 L 4	26625	Oct 7 1965	BM185909	Established as Highway
	E 1/2 L 4	26625	Oct 7 1965	BM185910	Established as Highway
	W 1/2 L 5	26625	Oct 7 1965	BM185911	Established as Highway
	E 1/2 L 5	26625	Oct 7 1965	BM185912	Established as Highway
	W 1/2 L 6	26625	Oct 7 1965	BM185914	Established as Highway
	E 1/2 L 6	26625	Oct 7 1965	BM185913	Established as Highway
	L 7	26625	Oct 7 1965	BK359285	Established as Highway
	L 8	26625	Oct 7 1965	BK359286	Established as Highway
	L 9	26625	Oct 7 1965	BK359287	Established as Highway
	L 10	26625	Oct 7 1965	BK359288	Established as Highway
	L 11	26625	Oct 7 1965	BK359289	Established as Highway
	L 12	26625	Oct 7 1965	BK359290	Established as Highway
Blk 26	Pcl A of L's 1 & 2	26625	Oct 7 1965	BM185915	Established as Highway
	Rem L 2	26625	Oct 7 1965	BM185916	Established as Highway
	L 3	26625	Oct 7 1965	BM185917	Established as Highway
	W 1/2 L 4	26625	Oct 7 1965	BM185918	Established as Highway
	Pcl A of L's 4 & 5	26625	Oct 7 1965	BM185919	Established as Highway
	E 1/2 L 5	26625	Oct 7 1965	BM185920	Established as Highway
	L 6	26625	Oct 7 1965	BM185921	Established as Highway
	L 7	26625	Oct 7 1965	BM185922	Established as Highway
	W 1/2 L 9	26625	Oct 7 1965	BM185923	Established as Highway
	L 10	26625	Oct 7 1965	BM185924	Established as Highway
	W 1/2 L 11	26625	Oct 7 1965	BM185926	Established as Highway
	E 1/2 L 11	26625	Oct 7 1965	BM185925	Established as Highway
	L 12	26625	Oct 7 1965	BM185927	Established as Highway
Blk 27	L 1	26625	Oct 7 1965	BK359260	Established as Highway

**PORT MANN/HIGHWAY 1 PROJECT**  
**SCHEDULE 8: LANDS**  
**Appendix A: Original Concession Lands**

- A-5 -

Plan No	Lot/Blk No	Hwy Plan	Gazette	Form 12	Notes
	L 2	26625	Oct 7 1965	BK359259	Established as Highway
	L 3	26625	Oct 7 1965	BK359258	Established as Highway
	L 4	26625	Oct 7 1965	BK359257	Established as Highway
	L 5	26625	Oct 7 1965	BK359261	Established as Highway
	L 6	26625	Oct 7 1965	BK359262	Established as Highway
	Part L 7	26625	Oct 7 1965	BM185930	Established as Highway
Blk 31	Pt L 1	26625		BM185931	Established as Highway. Not in 1965 Gazette notice. See Feb 14 1963 notice
	Pt W 1/2 L 2	26625		BM185932	Established as Highway. Not in 1965 Gazette notice. See Feb 14 1963 notice
	Pt E 1/2 L 2	26625	Oct 7 1965	BM185933	Established as Highway. See Feb 14 1963 notice.
	W 1/2 L 3	26625	Oct 7 1965	BM185935	Established as Highway. See Feb 14 1963 notice.
	E 1/2 L 3	26625	Oct 7 1965	BM185934	Established as Highway. See Feb 14 1963 notice.
	L 4	26625	Oct 7 1965	BK359263	Established as Highway. See Feb 14 1963 notice.
	L 5	26625	Oct 7 1965	BK359264	Established as Highway. See Feb 14 1963 notice.
	L 6	26625	Oct 7 1965	BK359265	Established as Highway. See Feb 14 1963 notice.
Blk 32	E 1/2 L 1	26625	Oct 7 1965	BM185936	Established as Highway
	W 1/2 L 1	26625	Oct 7 1965	BM185937	Established as Highway
	L 2	26625	Oct 7 1965	BM185938	Established as Highway
	W 1/2 L 3	26625	Oct 7 1965	BM185939	Established as Highway
	E 1/2 L 3	26625	Oct 7 1965	BM185940	Established as Highway
	L 4	26625	Oct 7 1965	BK359266	Established as Highway
	L 5	26625	Oct 7 1965	BK359267	Established as Highway
	L 6	26625	Oct 7 1965	BK359268	Established as Highway
Blk 33	Pt L 1	26625	Oct 7 1965		
	Pt L 2	26625	Oct 7 1965	BK359291	Established as Highway
	Pt L 3	26625	Oct 7 1965	BK359292	Established as Highway
	Pt L 4	26625	Oct 7 1965	BK359293	Established as Highway
	Pt W 1/2 L 5	26625	Oct 7 1965	BM185942	Established as Highway
	Pt E 1/2 L 5	26625	Oct 7 1965	BM185941	Established as Highway
	Pt L 6	26625	Oct 7 1965	BK359294	Established as Highway
Blk 35	Pt W 1/2 L 1	26625	Oct 7 1965	BK359295	Established as Highway
	Rem W 1/2 L 1				
3216	N 1/2 L 7	26625	Oct 7 1965	BM185948	Established as Highway
	S 1/2 L 7	26625	Oct 7 1965	BM185947	Established as Highway
	Pt W 1/2 L 10	26625	Oct 7 1965	BM185949	Established as Highway
	Pt E 1/2 L 10	26625	Oct 7 1965	BK359297	Established as Highway
	Rem E 1/2 L 10		Oct 22 1964		See Gazette. Includes land Crown later sold. Part now in Plan BCP21069.
9892	Pt E 569.25 ft L A	33546	Mar 9 1967	not found	Also Gazetted Nov 7, 1968
	Rem L B	26625	Oct 7 1965	BM185950	Established as Highway

**PORT MANN/HIGHWAY 1 PROJECT**  
**SCHEDULE 8: LANDS**  
**Appendix A: Original Concession Lands**

- A-6 -

Plan No.	Lot/Blk No.	Hwy Plan	Gazette	Form 12	Notes
3824	Pt East 149 ft L 2	33546	Nov 7 1968	BJ272367	Established as Road. Dedicated Road on Plan 64206. Also Gazetted Mar 9, 1967
RP8252	Part Pcl A	26625	Oct 7 1965	BM185944	Established as Highway. See Gaz Jan 25 1962
	Part Pcl A		Jan 25 1962		Need plan in Highway file 511-5 (1419005)
4328	Pt L 1	26625	Jan 25 1962		Need plan in Highway file 511-5 (1419005)
	Part L 2		Sept 27 1962		No plan found in Highway files.
	Rem L 2	26625	Oct 7 1965	BM185945	Established as Highway. See Gaz Mar 31 1960
	L 3	26625	Oct 7 1965	BM185946	Established as Highway. See Gaz Mar 31 1960
30934	Pcl 1				Title exists but shows as road on Plan 38469
13400	Lot 2	26625	Oct 7 1965	BK359298	Established as Highway. See Gaz Mar 31 1960
	Lot 2		Jan 25 1962		No plan found in Highway files.
	Part Lot 3	26625	Oct 7 1965	BK359299	Established as Highway
	Part L 4		Sept 27 1962		No plan found in Highway files.
	Part Lot 4	26625	Oct 7 1965	BM185951	Established as Highway.
	Part L 4		Jan 25 1962		No plan found in Highway files.
	Part Road	26625			Part in 26625 dedicated on Plan 13400
1397 Blk 3	Part L 12	26625	Oct 7 1965	BK359300	Established as Highway
	L 13	26625	Oct 7 1965	BK360501	Established as Highway
	L 14	26625	Oct 7 1965	BK360502	Established as Highway
	L 15	26625	Oct 7 1965	BK360503	Established as Highway
	L 16	26625	Oct 7 1965	BK360504	Established as Highway
	L 17	26625	Oct 7 1965	BK360505	Established as Highway
	L 18	26625	Oct 7 1965	BK360506	Established as Highway
	L 19	26625	Oct 7 1965	BK360507	Established as Highway
	L 20	26625	Oct 7 1965	BK360508	Established as Highway
	L 21	26625	Oct 7 1965	BK360509	Established as Highway
	L 22	26625	Oct 7 1965	BK360510	Established as Highway
Blk 4	L 1	26625	Oct 7 1965	BK360511	Established as Highway
	L 2	26625	Oct 7 1965	BM185952	Established as Highway
	L 3	26625	Oct 7 1965	BM185953	Established as Highway
	L 4	26625	Oct 7 1965	BM185954	Established as Highway
	L 5	26625	Oct 7 1965	BM185955	Established as Highway
	L 6	26625	Oct 7 1965	BM185956	Established as Highway
	L 7	26625	Oct 7 1965	BM185957	Established as Highway
	L 8	26625	Oct 7 1965	BM185958	Established as Highway
	L 9	26625	Oct 7 1965	BM185959	Established as Highway
	L 10	26625	Oct 7 1965	BM185960	Established as Highway

**PORT MANN/HIGHWAY 1 PROJECT**  
**SCHEDULE 8: LANDS**  
**Appendix A: Original Concession Lands**

- A-7 -

Plan No.	Lot/Blk No.	Hwy Plan	Gazette	Form 12	Notes
	L 11	26625	Oct 7 1965	BM185961	Established as Highway
	L 12	26625	Oct 7 1965	BM185962	Established as Highway
	L 13	26625	Oct 7 1965	BM185963	Established as Highway
	L 14	26625	Oct 7 1965	BM185964	Established as Highway
	L 15	26625	Oct 7 1965	BM185965	Established as Highway
	L 16	26625	Oct 7 1965	BM185966	Established as Highway
	L 17	26625	Oct 7 1965	BM185967	Established as Highway
	L 18	26625	Oct 7 1965	BK360513	Established as Highway
	L 19	26625	Oct 7 1965	BK360514	Established as Highway
	L 20	26625	Oct 7 1965	BK360515	Established as Highway
	L 21	26625	Oct 7 1965	BK360516	Established as Highway
	L 22	26625	Oct 7 1965	BK360512	Established as Highway
Blk 5	L 1	26625	Oct 7 1965	BK360517	Established as Highway
	L 2	26625	Oct 7 1965	BK369300	Established as Highway
	L 3	26625	Oct 7 1965	BK369299	Established as Highway
	L 4	26625	Oct 7 1965	BK369298	Established as Highway
	L 5	26625	Oct 7 1965	BK369297	Established as Highway
	L 6	26625	Oct 7 1965	BK369296	Established as Highway
	L 7	26625	Oct 7 1965	BK369295	Established as Highway
	L 8	26625	Oct 7 1965	BK369292	Established as Highway
	L 9	26625	Oct 7 1965	BK369293	Established as Highway
	L 10	26625	Oct 7 1965	BK369294	Established as Highway
	L 11	26625	Oct 7 1965	BK369291	Established as Highway
	Part L 12	26625	Oct 7 1965	BK369290	Established as Highway
	Rem L 12				All subdivided by Plan 56349
	L 13	26625	Oct 7 1965	BK369289	Established as Highway
	L 14	26625	Oct 7 1965	BK369288	Established as Highway
	L 15	26625	Oct 7 1965	BK369287	Established as Highway
	L 16	26625	Oct 7 1965	BK369286	Established as Highway
	L 17	26625	Oct 7 1965	BK369285	Established as Highway
	L 18	26625	Oct 7 1965	BK369284	Established as Highway
	L 19	26625	Oct 7 1965	BK369283	Established as Highway
	L 20	26625	Oct 7 1965	BK369282	Established as Highway
	L 21	26625	Oct 7 1965	BK369281	Established as Highway
	Part L 22	26625	Oct 7 1965	BK369280	Established as Highway
	Rem L 22				
Blk 6	L 1	26625	Oct 7 1965	BK369310	Established as Highway
	Part L 2	26625	Oct 7 1965	BM185968	Established as Highway
	Rem L 2				Dedicated Road on Plan 56349
	Part W 1/2 L 3	26625	Oct 7 1965	BM185970	Established as Highway
	Part E 1/2 L 3	26625	Oct 7 1965	BM185969	Established as Highway
	Part L 4	26625	Oct 7 1965	BM185971	Established as Highway
	Part W 1/2 L 5	26625	Oct 7 1965	BM185973	Established as Highway
	Part E 1/2 L 5	26625	Oct 7 1965	BM185972	Established as Highway
	Part L 6	26625	Oct 7 1965	BM185974	Established as Highway
	Part W 1/2 L 7	26625	Oct 7 1965	BM185976	Established as Highway
	Part E 1/2 L 7	26625	Oct 7 1965	BM185975	Established as Highway
	Part L 8	26625	Oct 7 1965	BM185977	Established as Highway
	Part L 9	26625	Oct 7 1965	BM185978	Established as Highway

**PORT MANN/HIGHWAY 1 PROJECT**  
**SCHEDULE 8: LANDS**  
**Appendix A: Original Concession Lands**

- A-8 -

Plan No.	Lot/Blk No.	Hwy Plan	Gazette	Form 12	Notes
	Part W1/2 L 10	26625	Oct 7 1965	BM185979	Established as Highway. Gazette notice shows E 1/2 L 10.
	L 21				Dedicated Road on Plan 56349
	Part L 22	33546		not found	
	Rem L 22				Dedicated Road on Plan 56349. Part closed on Plan 62622.
Blk 7	Part L 1				Dedicated Road on Plan 33638
	Part L 22	33546		not found	Portion dedicated Road on Plan 38032
71013	Pcl C				Dedicated Road on Plan 63230
	Pcl D				Dedicated Road on Plan 63230
	Part Lot Q				Dedicated for Road on Plan LMP43165
65548	Pcl A				Dedicated Road on Plan 65869
	Pcl B				Closed part of Road established on Plan 26625. Now in Plan 65869.
1585 Blk 3	Part L 13	26625	Oct 7 1965	BK369279	Established as Highway
	Part L 14	26625	Oct 7 1965	BK369278	Established as Highway
	Part W 1/2 L 15	26625	Oct 7 1965	BM185980	Established as Highway
	Part E 1/2 L 15	26625	Oct 7 1965	BM185981	Established as Highway
	Part W 1/2 L 16	26625	Oct 7 1965	BK369277	Established as Highway
	Part E 1/2 L 16	26625	Oct 7 1965	BK369309	Established as Highway
	Rem E 1/2 L 16				
	Part L 17	26625	Oct 7 1965	BM185982	Established as Highway
	Part L 18	26625	Oct 7 1965	BK368379	Established as Highway
	Part L 19	26625	Oct 7 1965	BK369101	Established as Highway
	Part L 20	26625	Oct 7 1965	BK368400	Established as Highway
	Part L 21	26625	Oct 7 1965	BK368399	Established as Highway
	Part L 22	26625	Oct 7 1965	BK368398	Established as Highway
Blk 4	L 1	26625	Oct 7 1965	BK368397	Established as Highway
	L 2	26625	Oct 7 1965	BK368396	Established as Highway
	L 3	26625	Oct 7 1965	BK368395	Established as Highway
	L 4	26625	Oct 7 1965	BK368394	Established as Highway
	L 5	26625	Oct 7 1965	BK368393	Established as Highway
	L 6	26625	Oct 7 1965	BK368392	Established as Highway
	L 7	26625	Oct 7 1965	BK368391	Established as Highway
	L 8	26625	Oct 7 1965	BK368390	Established as Highway
	L 9	26625	Oct 7 1965	BK368389	Established as Highway
	L 10	26625	Oct 7 1965	BK368388	Established as Highway
	L 11	26625	Oct 7 1965	BK368387	Established as Highway
	L 12	26625	Oct 7 1965	BK368386	Established as Highway
	L 13	26625	Oct 7 1965	BK368385	Established as Highway
	L 14	26625	Oct 7 1965	BK368384	Established as Highway

**PORT MANN/HIGHWAY 1 PROJECT**  
**SCHEDULE 8: LANDS**  
**Appendix A: Original Concession Lands**

- A-9 -

Plan No.	Lot/Blk No.	Hwy Plan	Gazette	Form 12	Notes
	L 15	26625	Oct 7 1965	BK368383	Established as Highway
	L 16	26625	Oct 7 1965	BK368382	Established as Highway
	L 17	26625	Oct 7 1965	BK368381	Established as Highway
	L 18	26625	Oct 7 1965	BK368380	Established as Highway
	L 19	26625	Oct 7 1965	BK369308	Established as Highway
	L 20	26625	Oct 7 1965	BK369307	Established as Highway
	L 21	26625	Oct 7 1965	BK369306	Established as Highway
	L 22	26625	Oct 7 1965	BK369305	Established as Highway
1775 Blk 5	L 1	26625	Oct 7 1965	BK369304	Established as Highway
	Part L 2	26625	Oct 7 1965	BK369303	Established as Highway
	Part L 3	26625	Oct 7 1965	BK369302	Established as Highway
	Part L 4	26625	Oct 7 1965	BK369301	Established as Highway
	Part L 21	26625	Oct 7 1965	BM185983	Established as Highway
	Part L 22	26625	Oct 7 1965	BM185984	Established as Highway
26625	Pcl 1 RP LMP38139				BM146828 Part in PI 26625 now closed. See Plan LMP38139. Now all in Plan LMS4147. Docs in Form 12 file
	Pcl 1 RP LMP43319				BN254491 Part in Plan 26625 now closed. See Plan LMP43391. Now all in Plan LMS4147. Docs in Form 12 file.
26541	Lot "C" of DL 73	26541	Oct 15 1964		Part Plan 4326.
	Lot "D" of DL 73	26541	Oct 15 1964		Part Explanatory Plan 10599
	L 1 of L A DL 79	26541	Oct 15 1964		Part Plan 5270
3060	Part R/R	26541	Oct 15 1964	AC20955	Established as Highway
	Part R/R		Nov 22 1962		
4326	Part Rem L C	26541	Oct 15 1964	BK339093	Established as Highway
	Part Rem L C		Nov 22 1962		
	Part Pcl 1 of L C	26541	Oct 15 1964	BM144447	Established as Highway
	Pt Pcl 1 RP 10599 of L C		Nov 22 1962		
	Pt Pcl 1 RP 10599 of L C		Nov 24 1960		
LMP148 92	Pcl A				Closed Road (Part PI 26541). Now in Plan LMP14893.
1130	Pt L 18-24 on PI 1249	26541	Oct 15 1964	BM144464	Established as Highway. Form 12 legal desc. incorrect
	Pt L 25-30 on PI 1249	26541	Oct 15 1964	BM144465	Established as Highway. Form 12 legal desc. incorrect
2603	Block 16	26541	Oct 15 1964	BK335862	Established as Highway
Blk 18	L 1	26541	Oct 15 1964	BK339062	Established as Highway
	L 2	26541	Oct 15 1964	BK339060	Established as Highway
	L 3	26541	Oct 15 1964	BK339061	Established as Highway
	L 4	26541	Oct 15 1964	BK339063	Established as Highway
	L 5	26541	Oct 15 1964	BK339064	Established as Highway



**PORT MANN/HIGHWAY 1 PROJECT**  
**SCHEDULE 8: LANDS**  
**Appendix A: Original Concession Lands**

- A-10 -

Plan No	Lot/Blk No	Hwy Plan	Gazette	Form 12	Notes
	L 6	26541	Oct 15 1964	BK339067	Established as Highway
	L 7	26541	Oct 15 1964	BK339065	Established as Highway
	L 8	26541	Oct 15 1964	BK339066	Established as Highway
	L 9	26541	Oct 15 1964	BK339069	Established as Highway
	L 10	26541	Oct 15 1964	BK339068	Established as Highway
	L 11	26541	Oct 15 1964	BK339070	Established as Highway
	L 12	26541	Oct 15 1964	BK339071	Established as Highway
	L 13	26541	Oct 15 1964	BK339072	Established as Highway
	L 14	26541	Oct 15 1964	BK339073	Established as Highway
	L 15	26541	Oct 15 1964	BK339074	Established as Highway
Blk 19	L 1	26541	Oct 15 1964	BK339076	Established as Highway
	L 2	26541	Oct 15 1964	BK339075	Established as Highway
	L 3	26541	Oct 15 1964	BK339077	Established as Highway
	L 4	26541	Oct 15 1964	BK339078	Established as Highway
	L 5	26541	Oct 15 1964	BK339079	Established as Highway
	L 6	26541	Oct 15 1964	BK339081	Established as Highway
	L 7	26541	Oct 15 1964	BK339080	Established as Highway
	L 8	26541	Oct 15 1964	BK339082	Established as Highway
	L 9	26541	Oct 15 1964	BK339083	Established as Highway
	L 10	26541	Oct 15 1964	BK339084	Established as Highway
	L 11	26541	Oct 15 1964	BK339085	Established as Highway
	L 12	26541	Oct 15 1964	BK339086	Established as Highway
	L 13	26541	Oct 15 1964	BK339087	Established as Highway
	L 14	26541	Oct 15 1964	BK339090	Established as Highway
	L 15	26541	Oct 15 1964	BK339089	Established as Highway
	L 16	26541	Oct 15 1964	BK339088	Established as Highway
	L 17	26541	Oct 15 1964	BK339091	Established as Highway
	L 18	26541	Oct 15 1964	BK339092	Established as Highway
	L 19	26541	Oct 15 1964	BK335865	Established as Highway
	L 20	26541	Oct 15 1964	BK335866	Established as Highway
	L 21	26541	Oct 15 1964	BK335867	Established as Highway
	Rem L 22	26541	Oct 15 1964	BK335868	Established as Highway
	Pcl A RP15505 of L 22	26541	Oct 15 1964	BK335869	Established as Highway
	Part L 22				Dedicated Road on Ex. Plan 15505
	Part L 23	26541	Oct 15 1964	BK335870	Established as Highway
	Rem L 23				
	Part L 24	26541	Oct 15 1964	BK335871	Established as Highway
	Rem L 24				
	Part L 25	26541	Oct 15 1964	BK335872	Established as Highway
	Rem L 25				
	Part L 26	26541	Oct 15 1964	BK335864	Established as Highway
	Rem L 26				
	Part L 27	26541	Oct 15 1964	BM144463	Established as Highway
	Part W 1/2 L 28	26541	Oct 15 1964	BM144461	Established as Highway
	Part E 1/2 L 28	26541	Oct 15 1964	BM144462	Established as Highway
	Part L 29	26541	Oct 15 1964	BM144460	Established as Highway
17979	Rem L B				
	Pt L B	26541	Oct 15 1964	BK335863	Established as Highway
	Rem L C				
	Pt L C	26541	Oct 15 1964	BM144459	Established as Highway



**PORT MANN/HIGHWAY 1 PROJECT**  
**SCHEDULE 8: LANDS**  
**Appendix A: Original Concession Lands**

- A-11 -

Plan No	Lot/Blk No	Hwy Plan	Gazette	Form 12	Notes
7797	Part L 2	26541	Oct 15 1964	BM144457	Established as Highway
	Part L 2				Dedicated for road on Plan 65194
Ex Plan 12767	Pt Pcl 1	26541		BM144458	PID 003-167-534. Form 12 for PI 26541 cancelled. BJ33945 is for PI 29959
	Pt Pcl 1				Dedicated for road on Plan 65194
	Pt Pcl 1	58852			Deemed Road
3219	Part Pcl D	26541	Oct 15 1964	BM144455	Established as Highway
	Part Pcl D				Dedicated for road on Plan 44710
	Part Pcl F	26541	Oct 15 1964	BM144454	Established as Highway
6877	Part L 1				Dedicated for road on Plan 44710
	Part L 2	26541	Oct 15 1964	BM144456	Established as Highway
	Part L 2				Dedicated for road on Plan 44710
3061	Part RR Pcl	26541	Oct 15 1964	AC20955	Established as Highway
1885 Blk 2	Part L 2	26541	Oct 15 1964	BK335859	Established as Highway
	Part L 3	26541	Oct 15 1964	BM144453	Established as Highway
	L 4	26541	Oct 15 1964	BM144452	Established as Highway
	L 5	26541	Oct 15 1964	BM146069	Established as Highway
	L 6	26541	Oct 15 1964	BM146068	Established as Highway
	L 7	26541	Oct 15 1964	BM146067	Established as Highway
	L 9	26541	Oct 15 1964	BM146066	Established as Highway
	L 10	26541	Oct 15 1964	BM146065	Established as Highway
	L 11	26541	Oct 15 1964	BM146064	Established as Highway
	L 12	26541	Oct 15 1964	BM146063	Established as Highway
	Part L 13	26541	Oct 15 1964	BM146062	Established as Highway
	Part L 14	26541	Oct 15 1964	BK335861	Established as Highway
Blk 5	Part L 5	26541	Oct 15 1964	BK335860	Established as Highway
	Part L 6	26541	Oct 15 1964	BM146061	Established as Highway
	L 7	26541	Oct 15 1964	BM146060	Established as Highway
	L 8	26541	Oct 15 1964	BM146059	Established as Highway
	L 9	26541	Oct 15 1964	BM146058	Established as Highway
	L 10	26541	Oct 15 1964	BM146057	Established as Highway
	L 11	26541	Oct 15 1964	BM146056	Established as Highway
	L 12	26541	Oct 15 1964	BM146055	Established as Highway
	L 13	26541	Oct 15 1964	BM146054	Established as Highway
	Part L 14	26541	Oct 15 1964	BM146053	Established as Highway
	Part L 15	26541	Oct 15 1964	BM144448	Established as Highway
Blk 6	L 22	26541	Oct 15 1964	BM146051	Established as Highway
Blk 7	L 1	26541	Oct 15 1964	BH295390	Established as Highway
	L 2	26541	Oct 15 1964	BH295391	Established as Highway
	Part L 3	26541	Oct 15 1964	BH295392	Established as Highway
	Part L 3		Jan 11 1962		No plan found in Highway files

**PORT MANN/HIGHWAY 1 PROJECT**  
**SCHEDULE 8: LANDS**  
**Appendix A: Original Concession Lands**

- A-12 -

Plan No.	Lot/Blk No	Hwy Plan	Gazette	Form 12	Notes
	Part L 4	26541	Oct 15 1964	BH295393	Established as Highway
	Part L 4		Jan 11 1962		No plan found in Highway files
	Part L 14	26541	Oct 15 1964	BH295394	Established as Highway
	Part L 14		Jan 11 1962		No plan found in Highway files
	L 15	26541	Oct 15 1964	BH295395	Established as Highway
	L 15		Jan 11 1962		No plan found in Highway files
	L 16	26541	Oct 15 1964	BH295396	Established as Highway
	L 16		Jan 11 1962		No plan found in Highway files
	L 17	26541	Oct 15 1964	BH295397	Established as Highway
	L 17		Jan 11 1962		No plan found in Highway files
	L 18	26541	Oct 15 1964	BH295398	Established as Highway
	L 19	26541	Oct 15 1964	BH295399	Established as Highway
	L 20	26541	Oct 15 1964	BH295400	Established as Highway
Blk 8	Part L 8	26541	Oct 15 1964	BH296301	Established as Highway
	Rem L 8				
	Part L 9	26541	Oct 15 1964	BH296302	Established as Highway
	Rem L 9				
	L 10	26541	Oct 15 1964	BH296303	Established as Highway
	Part L 11	26541	Oct 15 1964	BH296304	Established as Highway
	Rem L 11				
	Part L 12	26541	Oct 15 1964	BH296305	Established as Highway
	Rem L 12				
Blk 12	L 1	26541	Oct 15 1964	BH296306	Established as Highway
	L 2	26541	Oct 15 1964	BH296307	Established as Highway
	L 3	26541	Oct 15 1964	BH296308	Established as Highway
	L 4	26541	Oct 15 1964	BH296309	Established as Highway
	L 5	26541	Oct 15 1964	BH296310	Established as Highway
	L 6	26541	Oct 15 1964	BH296311	Established as Highway
	L 7	26541	Oct 15 1964	BH296312	Established as Highway
	L 8	26541	Oct 15 1964	BH296313	Established as Highway
	Part L 9	26541	Oct 15 1964	BH296314	Established as Highway
	Part L 10	26541	Oct 15 1964	BH296315	Established as Highway
	L 11	26541	Oct 15 1964	BH296316	Established as Highway
	L 12	26541	Oct 15 1964	BH296317	Established as Highway
	L 13	26541	Oct 15 1964	BH296318	Established as Highway
	L 14	26541	Oct 15 1964	BH296319	Established as Highway
	L 15	26541	Oct 15 1964	BH296320	Established as Highway
	L 16	26541	Oct 15 1964	BH296321	Established as Highway
	L 17	26541	Oct 15 1964	BH296322	Established as Highway
	L 18	26541	Oct 15 1964	BH296323	Established as Highway
	L 19	26541	Oct 15 1964	BH296324	Established as Highway
	L 20	26541	Oct 15 1964	BH296325	Established as Highway
3051	L 155 Blk 4	26541	Oct 15 1964	BH295388	Established as Highway
	L 156 Blk 4	26541	Oct 15 1964	BH295389	Established as Highway

**PORT MANN/HIGHWAY 1 PROJECT**  
**SCHEDULE 8: LANDS**  
**Appendix A: Original Concession Lands**

- A-13 -

Plan No.	Lot/Blk No.	Hwy Plan	Gazette	Form 12	Notes
Ref PI 2953	0.25 Acre Pcl	26541	Oct 15 1964	AC20957	Established as Highway. See Gazettes of Jan 11 and Apr 5 1962 for all of RP 2953. No plan found in Highway files.
	0.02 Acre Pcl	26541	Oct 15 1964	BM146052	Established as Highway
	0.004 Acre Pcl	26541	Oct 15 1964	BM146050	Established as Highway
	0.11 Acre Pcl	26541	Oct 15 1964	BM146049	Established as Highway
	0.33 Acre Pcl	26541	Oct 15 1964	BM146048	Established as Highway
	0.33 Acre Pcl	26541	Oct 15 1964	BM146047	Established as Highway
	0.33 Acre Pcl	26541	Oct 15 1964	BM146046	Established as Highway
	0.31 Acre Pcl	26541	Oct 15 1964	BM146045	Established as Highway
11962	Part L 1	26541	Oct 15 1964	BM146037	Established as Highway
	Part L 1		Jan 11 1962		No plan found in Highway files
	Rem L 1				
	Part L 2	26541	Oct 15 1964	BK336741	Established as Highway
	Part L 2		Jan 11 1962		No plan found in Highway files
	Rem L 2				
	Part L 3	26541	Oct 15 1964	BK336739	Established as Highway
	Part L 3		Jan 11 1962		No plan found in Highway files
	Rem L 3				
	Part L 4	26541	Oct 15 1964	BK336740	Established as Highway
	Part L 4		Jan 11 1962		No plan found in Highway files
	Rem L 4				
	Part L 5	26541	Oct 15 1964	BM146036	Established as Highway
	Part L 5		Jan 11 1962		No plan found in Highway files
	Rem L 5				
	Part L 6				Dedicated for Road on Plan BCP15792
	Part L 7				Dedicated for Road on Plan BCP15792
	Part L 8				Dedicated for Road on Plan BCP15792
	Part L 9				Dedicated for Road on Plan BCP15792
2547	Part L 10		Jan 11 1962		No plan found at Highways. May be same as part dedicated for Road on Plan 28539.
	Part L 10	28539	Sept 30 1965	BM144446	□£□
536 Blk 13	Pt Pcl B RP 236	26541	Oct 15 1964	AC20958	Established as Highway
Blk 14	Pt Pcl A RP1213 of L 1	26541	Oct 15 1964	AC20959	Established as Highway
	N 33 feet L 1	26541	Oct 15 1964		Title search needed. No Title found. Appears to be dedicated Road on Plan 11962

**PORT MANN/HIGHWAY 1 PROJECT**  
**SCHEDULE 8: LANDS**  
**Appendix A: Original Concession Lands**

- A-14 -

Plan No.	Lot/Blk No.	Hwy Plan	Gazette	Form 12	Notes
Blk 15	Pt Pcl C RP1668A of L 1	26541	Oct 15 1964	AC20960	Established as Highway
	Part L 2	26541	Oct 15 1964	BM146030	Established as Highway
	Pt Pcl A RP4653 of L 2	26541	Oct 15 1964	AC20961	Established as Highway
	L 3	26541	Oct 15 1964	BK336745	Title says all to road. Plan shows only part.
Blk 16	Part L 4	26541	Oct 15 1964	BK336746	Established as Highway
	Pt Pcl D RP1705 of L 2	26541	Oct 15 1964	AC20962	Established as Highway
	Rem L 3	26541	Oct 15 1964	BM146022	Established as Highway
	Pcl A RP12327 of L 3	26541	Oct 15 1964	BM146020	Established as Highway
	Pcl B RP12327 of L 3	26541	Oct 15 1964	BM146021	Established as Highway
	Pt Pcl C RP1490 of L 3	26541	Oct 15 1964	AC21310	Established as Highway
	Part L 4	26541	Oct 15 1964	BM146019	Established as Highway
	Part L 6 RP13718	26541	Oct 15 1964	BM146016	Established as Highway
	Pt Pcl A RP 2806	26541	Oct 15 1964	BM146011	Established as Highway
	Pt Pcl F RP 8165		Feb 11 1960		
3574	Pt Pcl F RP 8165	26541	Oct 15 1964	BM146012	Established as Highway
	Pt Pcl F RP 8165	26541	Oct 15 1964	BM146013	Established as Highway
	Pt Pcl G RP 3179	26541	Oct 15 1964	AC21346	Established as Highway
	Pt Pcl H RP 560	26541	Oct 15 1964	AC21347	Established as Highway
	Part L A		Jan 16 1964		See Plan 26541 and Location Plan 1426-A-200
	Part L D	26541	Oct 15 1964	BM146014	Established as Highway
	Part L D		Feb 11 1960		
	Part Lot 10	28539	Oct 7 1965	BM144446	Established as Highway
	Parts L 27				Dedicated for Road on Plan LMP24328
	Rem L 2	26541	Oct 15 1964	BM146015	Established as Highway
1386	Pcl A RP 4407 of L 2	26541	Oct 15 1964	AC21348	Established as Highway
	Rem L 3	26541	Oct 15 1964	BK336756	Established as Highway
	Pcl A RP 4296 of L 3 & 4	26541	Oct 15 1964	AC21348	Established as Highway
	Pcl C RP 4389 of L 3	26541	Oct 15 1964	BM144449	Established as Highway
	Rem L 4	26541	Oct 15 1964	BK335855	Established as Highway
	L 1	26541	Oct 15 1964	BK335858	Established as Highway
	L 2	26541	Oct 15 1964	BK335856	Established as Highway
	Part L 3	26541	Oct 15 1964	BK335857	Established as Highway
	Rem L 3				
	Part L 5	26009	Mar 26 1964	BK332772	Established as Highway
3304	Rem L 5				Called "J" on Plan 26009
	Part L 6	26009	Mar 26 1964	BK332771	Established as Highway
	Rem L 6				Called "I" on Plan 26009
	L 7	26009	Mar 26 1964	BK332770	Established as Highway
	Part L A	26541	Oct 15 1964	BM144450	Established as Highway
5270	Part L A	26541	Oct 15 1964	BM144450	Established as Highway

**PORT MANN/HIGHWAY 1 PROJECT**  
**SCHEDULE 8: LANDS**  
**Appendix A: Original Concession Lands**

- A-15 -

Plan No	Lot/Blk No	Hwy Plan	Gazette	Form 12	Notes
2298 Blk 13	L 2	26541	Oct 15 1964	BM146041	Established as Highway
	L 3	26541	Oct 15 1964	BK336736	Established as Highway
	L 4	26541	Oct 15 1964	BK336737	Established as Highway
	Part L 5	26541	Oct 15 1964	BM146040	Established as Highway.
	Part L 6	26541	Oct 15 1964	BM146039	Established as Highway
Blk 12	Part L 7	26541	Oct 15 1964	BM146044	Established as Highway
	Part L 8	26541	Oct 15 1964	BM146043	Established as Highway
	Part L 10	26541	Oct 15 1964	BM146042	Established as Highway
53990	Pcl A				Part Plan 26541 now closed Road. C/T exists but should probably be cancelled as Plan 54758 now includes the closed road.
54758	Part L 53				Dedicated Road on Plan 71549
8632	Part L 4	26541	Oct 15 1964	BM146038	Established as Highway
	Part L 5	26541	Oct 15 1964	BK336738	Established as Highway
1554	L 1	26541	Oct 15 1964	BK336743	Established as Highway
	L 2	26541	Oct 15 1964	BK336742	Established as Highway
	L 3	26541	Oct 15 1964	BK336744	Established as Highway
	Part L 4	26541	Oct 15 1964	BM146035	Established as Highway
	Rem L 4				Dedicated for road on Plan 71549
	Part L 5	26541	Oct 15 1964	BM146034	Established as Highway
	Part Rem L 5				Dedicated for road on Plan 71549
	Part L 6	26541	Oct 15 1964	BM146033	Established as Highway
	Part Rem L 6				Dedicated for road on Plan 71549
5293	Part L B	26541	Oct 15 1964	BM146032	Established as Highway
	Part Rem L B				Dedicated for road on Plan 71549
	Pt Pcl 1 of B Ex Pl 10075	26541	Oct 15 1964	BM146031	Established as Highway
	Part Rem Pcl 1				Dedicated for road on Plan 71549
6005	Part L D	26541	Oct 15 1964	BM146029	Established as Highway
	Part Rem L D				Dedicated for road on Plan 71549
2151	L 1	26541	Oct 15 1964	BK336747	Established as Highway
	L 2	26541	Oct 15 1964	BK336748	Established as Highway
	Part L 3	26541	Oct 15 1964	BM146027	Established as Highway
	Part Rem 3				Dedicated for road on Plan 71549
	Part L 4	26541	Oct 15 1964	BM146026	Established as Highway
	Part Rem 4				Dedicated for road on Plan 71549
	Part S1/2 L 5	26541	Oct 15 1964	BM146024	Established as Highway
	Part Rem S1/2 L 5				Dedicated for road on Plan 71549
	Part N1/2 L 5	26541	Oct 15 1964	BM146025	Established as Highway

**PORT MANN/HIGHWAY 1 PROJECT**  
**SCHEDULE 8: LANDS**  
**Appendix A: Original Concession Lands**

- A-16 -

Plan No.	Lot/Blk No.	Hwy Plan	Gazette	Form 12	Notes
	Part Rem N1/2 L 5				Dedicated for road on Plan 71549
	Part L 6	26541	Oct 15 1964	BM146023	Established as Highway
	Part Rem L 6				Dedicated for road on Plan 71549
	Part L 10	26541	Oct 15 1964	BK336749	Established as Highway
	Rem L 10				
	Part L 11	26541	Oct 15 1964	BK336750	Established as Highway
	Rem L 11				
	L 12	26541	Oct 15 1964	BK336751	Established as Highway
	L 13	26541	Oct 15 1964	BK336752	Established as Highway
	L 14	26541	Oct 15 1964	BK336753	Established as Highway
	L 15	26541	Oct 15 1964	BK336754	Established as Highway
	L 16	26541	Oct 15 1964	BK336755	Established as Highway
5294	Part L B	26541	Oct 15 1964	BM146028	Established as Highway
3373	Pt S 147 ft L A RP13718	26541	Oct 15 1964	BM146017	Established as Highway
	Part Rem L A RP 13718	26541	Oct 15 1964	BM146018	Established as Highway
17002	Parts Pcl A	26009	Mar 26 1964	BA212431	Established as Highway
1866	Part L 34	26009	Mar 26 1964	BM127085	Established as Highway
	Part L 35	26009	Mar 26 1964	BM127084	Established as Highway
	Part L 46	26009	Mar 26 1964	BK332782	Established as Highway
	Part L 47	26009	Mar 26 1964	BK332781	Established as Highway
	L 56	26009	Mar 26 1964	BK332780	Established as Highway
	L 57	26009	Mar 26 1964	BK332779	Established as Highway
	L 58	26009	Mar 26 1964	BK332778	Established as Highway
	Part L 59	26009	Mar 26 1964	BK332777	Established as Highway
	Rem L 59				
	Part L 60	26009	Mar 26 1964	BK332783	Established as Highway
	Rem L 60				
	Pcl A PI 27805 of L 61		Dec 28 1959	BM27880	Established as Highway
	Part L 61	26009	Mar 26 1964	BM127083	Established as Highway
	Part L 62	26009	Mar 26 1964	BM127082	Established as Highway
	Pcl B PI 27805 of L 62		Dec 28 1959	BM27881	Established as Highway
	Part L 63	26009	Mar 26 1964	BK332784	Established as Highway
	Part L 63 on PI 27805		Dec 28 1959	BM27882	Established as Highway
	Part L 64	26009	Mar 26 1964	BM127081	Established as Highway
	Pcl C PI 27805 of L 64		Dec 28 1959	BM27883	Established as Highway
	Pcl D PI 27805 of L 65		Dec 28 1959	BM27884	Established as Highway
	Pcl E PI 27805 of L 66			BM27885	Established as Highway
	Pcl F PI 27805 of L 67		Dec 28 1959	BM27886	Established as Highway
	Pcl G PI 27805 of L 68		Dec 28 1959	BM27887	Established as Highway

**PORT MANN/HIGHWAY 1 PROJECT**  
**SCHEDULE 8: LANDS**  
**Appendix A: Original Concession Lands**

- A-17 -

Plan No.	Lot/Blk No.	Hwy Plan	Gazette	Form 12	Notes
	Pcl H PI 27805 of L 69		Dec 28 1959	BM27888	Established as Highway
	Pcl R PI 27805 of L 77		Dec 28 1959	BM27879	Established as Highway
5300	Part Blk Q	26009	Mar 26 1964	BM127080	Established as Highway
	Rem Blk Q				
14970	Part L 1	26009	Mar 26 1964	BK332776	Established as Highway
	Rem L 1				Form 12 transfers entire lot (0.14 Ac). Probably no remainder.
	L 2	26009	Mar 26 1964	BK332775	Established as Highway
	L 3	26009	Mar 26 1964	BK332774	Established as Highway
	L 4	26009	Mar 26 1964	BK332773	Established as Highway
2005	Part L 1	26009	Mar 26 1964	BM127086	Established as Highway
DL 85	Part Pcl U RP 3159	26009	Mar 26 1964	BK332785	1.39 Acres established as Road.
	Rem Pcl U RP 3159				Part called "F" on Plan 26009
	Part Pcl C RP 1166	26009	Mar 26 1964	BK332769	Established as Highway
	Part Pcl C RP 1166	27805	Dec 28 1959	BM27877	Established as Highway
	Rem Pcl C RP 1166				Includes portion called "G" on Plan 26009
	Part Pcl F RP 1468A	26009	Mar 26 1964	BK332768	Established as Highway
	Rem Pcl F RP 1468A				Called "H" on Plan 26009
DL 87	Part Pcl 2 RP 1844	26009	Mar 26 1964	BM127090	
	Part Pcl 3 RP 1843	26009	Mar 26 1964	BM127091	
	Part Rem RP 2003	26009	Mar 26 1964	BM127089	
	Part Rem RP 2004	26009	Mar 26 1964	BM127088	
26009	Part Pcl E	27805	Dec 28 1959	BM27878	Established as Highway
	Part Pcl D	27805	Dec 28 1959	BM27876	Established as Highway
	Part Pcl B	27805	Dec 28 1959	BM27874	Established as Highway
	Part Pcl C	27805	Dec 28 1959	BM27875	Established as Highway
1494 Blk A	L 18	26009	Mar 26 1964	BM127093	Established as Highway
	Pt L 19	26009	Mar 26 1964	BK341117	Established as Highway
	Pcl J of L 19	27805	Dec 28 1959	BM27873	Established as Highway
	Pcl K of L 20	27805	Dec 28 1959	BM27872	Established as Highway
	Part L 20				Inc. in Plan 26009 but not referenced on Title or in Book of Reference
	Pcl L of L 21	27805	Dec 28 1959	BM27865	Established as Highway
	Pcl M of L 28	27805	Dec 28 1959	BM27869	Established as Highway
	Pcl N of L 29	27805	Dec 28 1959	BM27870	Established as Highway
	Pt L 29	26009	Mar 26 1964	BK341116	Established as Highway
	Pt L 30	26009	Mar 26 1964	BK341131	Established as Highway
	Pcl P of L 30	27805	Dec 28 1959	BM27871	Established as Highway
	Part L 31	26009	Mar 26 1964	BM127092	Established as Highway
4589	Part L C	26009	Mar 26 1964	BM127094	Established as Highway
3249	Part L A	26009	Mar 26 1964	BK341118	Established as Highway
	Pcl Q of L A	27805	Dec 28 1959	BM27868	Established as Highway



**PORT MANN/HIGHWAY 1 PROJECT**  
**SCHEDULE 8: LANDS**  
**Appendix A: Original Concession Lands**

- A-18 -

Plan No.	Lot/Blk No.	Hwy Plan	Gazette	Form 12	Notes
966 Blk 6	Part RP 1758A	26009	Mar 26 1964	AC19963	Established as Highway
	Rem	26009	Mar 26 1964	BM127095	Established as Highway
	Pcl 1 of Pcl B RP 7292	27805	Dec 28 1959	BM27867	Established as Highway
	Pcl 2 of Pcl D RP 1312	27805	Dec 28 1959	BM27866	Established as Highway
	Part Pcl C RP 1311	26009	Mar 26 1964	BM127087	Established as Highway
Blk 7	Part RP 1287	26009	Mar 26 1964	AC19964	Established as Highway
1672	Rem L 57	26009	Mar 26 1964	BK341119	Established as Highway
	Rem L 64	26009	Mar 26 1964	BK341120	Established as Highway
	Part L 65	26009	Mar 26 1964	BM127096	Established as Highway
	Part L 71	26009	Mar 26 1964	BM127098	Established as Highway
	Part L 72	26009	Mar 26 1964	BM127097	Established as Highway
	Part L 79	26009	Mar 26 1964	BM127099	Established as Highway
	L 80	26009	Mar 26 1964	BK341125	Established as Highway
	L 81	26009	Mar 26 1964	BK341124	Established as Highway
	Part Rem L 82	26009	Mar 26 1964	BK341121	Established as Highway
	Rem L 83	26009	Mar 26 1964	BK341122	Established as Highway
	L 84	26009	Mar 26 1964	BK341123	Established as Highway
1845	Rem L 45	26009	Mar 26 1964	BK341129	Established as Highway
	L 46	26009	Mar 26 1964	BK341128	Established as Highway
	L 47	26009	Mar 26 1964	BK341127	Established as Highway
	L 48	26009	Mar 26 1964	BK341126	Established as Highway
4517	Part Rem Blk A	26009	Mar 26 1964	BK341130	Established as Highway
2390 Blk A	Part L 1	26009	Mar 26 1964	BK341704	Established as Highway
Blk B	L 25	26009	Mar 26 1964	BK340597	Established as Highway
	Part L 26	26009	Mar 26 1964	BK340596	Established as Highway
	Part L 27	26009	Mar 26 1964	BK340595	Established as Highway
	Part L 28	26009	Mar 26 1964	BK340594	Established as Highway
	Part L 29	26009	Mar 26 1964	BK340593	Established as Highway
	Part L 39	26009	Mar 26 1964	BK340592	Established as Highway
	Part L 40	26009	Mar 26 1964	BK340591	Established as Highway
	Part L 41	26009	Mar 26 1964	BK340590	Established as Highway
	Part L 42	26009	Mar 26 1964	BM127102	Established as Highway
	L 43	26009	Mar 26 1964	BK340589	Established as Highway
Blk F	Part L 1	26009	Mar 26 1964	BK341702	Established as Highway
	Rem L 1				All of Lot 1 included in Highway Plan 26009.
	Part L 2	26009	Mar 26 1964	BK341701	Established as Highway
	Rem L 2				
	L 10				
	Part L 11	26009	Mar 26 1964	BK340600	Established as Highway
	Rem L 11				
	Part L 12	26009	Mar 26 1964	BK340599	Established as Highway
	Rem 12				
760	Part L 3 on RP 388	26009	Mar 26 1964	AC19962	Established as Highway
	Part L 4 on RP 389	26009	Mar 26 1964	AC19962	Established as Highway
	Part L 8 on RP 390	26009	Mar 26 1964	AC19962	Established as Highway



**PORT MANN/HIGHWAY 1 PROJECT**  
**SCHEDULE 8: LANDS**  
**Appendix A: Original Concession Lands**

- A-19 -

Plan No.	Lot/Blk No.	Hwy Plan	Gazette	Form 12	Notes
1705	Part L 31 Blk 3	26009	Mar 26 1964	BK340598	Established as Highway
17706	Lot H	26009	Mar 26 1964	BK341703	Established as Highway
1705	Part Lot A	26009	Mar 26 1964	BK340588	Established as Highway
	Rem L A				
21856	Part Blk J	26009	Mar 26 1964	BM127106	Established as Highway
	Part Blk J	26598	Sept 24 1964		
26009	Lot A				
16801	Part L 1	26009	Mar 26 1964	BM127103	Established as Highway
	Rem L 1				
	Part L 2	26009	Mar 26 1964	BM127104	Established as Highway
	Rem L 2				
1808	Part L 11	26009	Mar 26 1964	BM127104	Established as Highway
	Part L 12	26009	Mar 26 1964	BM127101	Established as Highway
	Part L 13	26009	Mar 26 1964	BM127105	Established as Highway
3045	Pt marked R/R	26009	Mar 26 1964	AC19965	Established as Highway
67833	Pcl 1 RP73155 of Pcl 114				Land for unbuilt entrance ramp onto freeway??
4375	Part L A	26009	Mar 26 1964	BY216780A	Established as Highway
81252	Rem L A				
5025	Part L 7	26009	Mar 26 1964	BY216780A	Established as Highway
	Rem L 7				
3047 Blk 1	Part L 1	46372			
	Part L 1	58602	April 10 1980		
	Pt Pcl A RP 6032 of L 1	46372	April 10 1980	BM289479	Established as Highway
	Pt Pcl A RP 6032 of L 1	58602	April 10 1980		
	Pt Pcl A RP 9817 of L 10	46372			
	Part L 11	26009	Mar 26 1964	BM127133	Established as Highway
	Part L 12	26009	Mar 26 1964	BK330675	Established as Highway
	Part L 12	26009			0.03 acre portion not in Book of Reference.
	Rem L 12				
	Part L 13	26009	Mar 26 1964	BK330674	Established as Highway
	Rem L 13				
	Part L 14	26009	Mar 26 1964	BM127132A	Established as Highway
	Part L 15	26009	Mar 26 1964	BM127132	Established as Highway
Blk 2	Pt Pcl C RP 10946	26009	Mar 26 1964	BM127122	Established as Highway
	Rem Pcl C RP 10946				
	Part Pcl B RP22811E	26009	Mar 26 1964	BM127122	Established as Highway. 0.04 Ac portion
	Part Pcl B RP22811E	26009			0.23 Ac portion. Appears to be Titled. PID 24-089-290.
	Part L 1	58602	April 10 1980		
	Part L 2	26009	Mar 26 1964	BM127131	Established as Highway
	Part 2				Dedicated Road on Plan 68061
	Part L 3	26009	Mar 26 1964	BM127121	Established as Highway

**PORT MANN/HIGHWAY 1 PROJECT**  
**SCHEDULE 8: LANDS**  
**Appendix A: Original Concession Lands**

- A-20 -

Plan No	Lot/Blk No	Hwy Plan	Gazette	Form 12	Notes
	Part L 4	26009	Mar 26 1964	BF22737	Established as Highway
	Part Lot 1 of L 5	26009	Mar 26 1964	BK330673	Established as Highway
	Rem L 1 of L 5				
	Part Lot 2 of L 5	26009	Mar 26 1964	BF22736	Established as Highway
	Part L 6	26009	Mar 26 1964	BY216780A	Established as Highway
	Pcl A RP 12941 of L 6	26009	Mar 26 1964	BY216780A	Established as Highway
	Rem L 6				
	Pt of Pt shown as R/R	26009	Mar 26 1964	BM127108	Established as Highway
	Rem Pcl B				
Blk 3	Part L 1 of Blk 15	26009	Mar 26 1964	BM127118	Established as Highway
	L 2 of Blk 15	26009	Mar 26 1964	BY216780A	Established as Highway
	Part L 1	26009	Mar 26 1964	BT49649	Established as Highway
	Part L 1	58602	April 10 1980		
	Part L 2	58602	April 10 1980		
	Part L 2				Part dedicated road on Plan 45445
	Pt Pcl A RP10174 of L 1	46372			
	Pt Pcl A RP10174 of L 1	58602	April 10 1980		
	Pt Pcl A RP 12540 of L2	46372			
	Pt Pcl A RP 12540 of L2	58602	April 10 1980		
	Pt Pcl A RP 12540 of L2		Dec 30 1982		BY187341
	Part L 13	26009	Mar 26 1964	BK330672	Established as Highway
	Part L 16	26009	Mar 26 1964	BK330671	Established as Highway
	Part L 17	26009	Mar 26 1964	BK330670	Established as Highway
	Part L 18	26009	Mar 26 1964	BK330669	Established as Highway
	Part L 19	26009	Mar 26 1964	BK330666	Established as Highway
	Part L 20	26009	Mar 26 1964	BK330668	Established as Highway
	Part Rem L 20	46372	April 10 1980	BM289478	Established as Highway
	Part Rem L 20	58602	April 10 1980	AB227614	Established as Highway
	Pt of Pt shown as R/R	26009	Mar 26 1964	BM127107	Established as Highway
	Rem Pcl B				
	Part L 11 of L 11	26009		BM127109	Established as Highway
	Part L 8 of Blk 12	26009	Mar 26 1964	BM127112	Established as Highway
	Part L 9 of Blk 12	26009	Mar 26 1964	BM127111	Established as Highway
	Part L 10 of Blk 12	26009		BM127110	Established as Highway
	Part L 11 of Blk 12	26009	Mar 26 1964	BM127117	Established as Highway
	L 12 of Blk 12	26009	Mar 26 1964	BM127116	Established as Highway
	L 13 of Blk 12	26009	Mar 26 1964	BM127115	Established as Highway
	Part L 14 of Blk 12	26009	Mar 26 1964	BM127114	Established as Highway
	Part L 15 of Blk 12	26009	Mar 26 1964	BM127113	Established as Highway
	Part L 1 Blk 14	26009	Mar 26 1964	BM127120	Established as Highway
	Part L 2 Blk 14	26009	Mar 26 1964	BM127119	Established as Highway

**PORT MANN/HIGHWAY 1 PROJECT**  
**SCHEDULE 8: LANDS**  
**Appendix A: Original Concession Lands**

- A-21 -

Plan No.	Lot/Blk No.	Hwy Plan	Gazette	Form 12	Notes
12158	Part L 1	26009	Mar 26 1964		Form 12 BM127129 cancelled. Area dedicated Road on Plan 68061 . First Gazetted Jan 14, 1960.
	Part L 2	26009	Mar 26 1964	BM127128	Established as Highway
	Rem L 2				
	L 3	26009	Mar 26 1964	BM127127	Established as Highway
	L 4	26009	Mar 26 1964	BM127126	Established as Highway
	L 5	26009	Mar 26 1964	BM127125	Established as Highway
	Part L 6	26009	Mar 26 1964	BM127124	Established as Highway
	Rem L 6				
	Part L 7	26009	Mar 26 1964	BM127123	Established as Highway
	Part L 9	26009	Mar 26 1964	BJ405	Established as Highway
45445	Part L 25	58602	April 10 1980		
68061	Part L 2				Dedicated Road on Plan BCP11228
	Part L 3				Dedicated Road on Plan LMP4236
3046	Part Rem Blk 37				Dedicated Road on Plan LMP4236
57355	Part Parcel A	58602			Not Gazetted. Now Parcel "5" Plan 58602??
3046	Part L 2 of DL 12	25870	Jan 16 1964	BM112480	Established as Highway
	Pt Pcl A RP11218	25870	Jan 16 1964	BM112479	Established as Highway
	Part L 1	25870	Jan 16 1964	BM112481	Established as Highway
24399	Part L 1	25870	Jan 16 1964	BM112482	Established as Highway
	Part L 1	25870	Jan 16 1964	BM112483	Established as Highway
	Part L 1	25870	Jan 16 1964	BM112484	Established as Highway
	Part L 1	25870	Jan 16 1964	BM112485	Established as Highway
	Part L 1	25870	Jan 16 1964	BM112486	Established as Highway
	Part L 4	25870	Jan 16 1964	BM112497	Established as Highway
18170	Rem Part DL 12				Not road. permit only???
	Rem Part DL 2				Not road. permit only???
3044	Part L 1 Blk 5	25870	Jan 16 1964	BM112488	Established as Highway
	Part L 1 Blk 6	25870	Jan 16 1964	BM112487	Established as Highway
3043 Blk 23	Part Rem Pcl A RP 4358	25870	Jan 16 1964	BM112494	Established as Highway. Gazette uses incorrect plan number
	Rem Pcl A RP 4358				
	Pcl 1 RP 5372 of Pcl A	25870	Jan 16 1964	BM112496	Established as Highway
	Pt Pcl 2 RP10916 of Pcl A	25870	Jan 16 1964	BM112495	Established as Highway
	Pt Pcl 2 RP10916 of Pcl A				SRW Plan LMP1378 filed for "future road widening purposes"
	Pt Pcl 2 RP10916 of Pcl A				SRW Plan LMP42962 expropriated for BC Transit
4231	Rem L 1	25870	Jan 16 1964	BM112489	Established as Highway
	Rem L 2	25870	Jan 16 1964	BM112490	Established as Highway

**PORT MANN/HIGHWAY 1 PROJECT**  
**SCHEDULE 8: LANDS**  
**Appendix A: Original Concession Lands**

- A-22 -

Plan No.	Lot/Blk No.	Hwy Plan	Gazette	Form 12	Notes
	Rem L 4	25870	Jan 16 1964	BM112491	Established as Highway
	Rem L 5	25870	Jan 16 1964	BM112492	Established as Highway
	Rem L 6	25870	Jan 16 1964	BM112493	Established as Highway
58602	Pcl 1	58602	Nov 17 1983		Two notices- one establishing as road and one closing. Which is correct?
	Pcl 2	58602	Nov 17 1983		Two notices- one establishing as road and one closing. Which is correct?
	Pcl 3	58602	Nov 17 1983		Two notices- one establishing as road and one closing. Which is correct?
	Pcl 4	58602	Nov 17 1983		Two notices- one establishing as road and one closing. Which is correct?
874	Part Rem L 28	25898	Jan 23 1964	BL185207	Established as Road
	Pt Rem S 33 ft L 28	25898	Jan 23 1964	BL185206	Established as Road
	Pt Pcl A RP8507 of L 28	25898	Jan 23 1964	BL185215	Established as Road
	Rem Pcl A RP 8507		Jan 13 1983		
	Pt Pcl 1 RP8366 of L 30	25898	Jan 23 1964	BL185211	0.015 Ac portion established as Road
	Pt Pcl 1 RP8366 of L 30	25898	Jan 23 1964	BL185212	0.114 Ac portion established as Road
	Rem Pcl 1 RP8366		Jan 13 1983		
	Pt Pcl C RP 4397 of L 30	25898	Jan 23 1964	BL185208	Established as Road
	Pt Pcl B RP4113 of L 30	25898	Jan 23 1964	BL185213	0.048 Ac portion established as Road
	Pt Pcl B RP4113 of L 30	25898	Jan 23 1964	BL185214	0.435 Ac portion established as Road
	Rem Pcl B RP4113		Jan 13 1983		
	Pcl E RP4856 of L 30	25898			
	Part NE portion L 71				Dedicated Road on Plan LMP10075
	Pt Pcl C RP12509 of L 71				Dedicated Road on Plan 66408
	Pt Rem L 59	25898	Jan 23 1964	BK322398	Established as Road
	Pt Pcl A RP8483 of L 60	25898	Jan 23 1964	BK322397	Established as Road
	Rem L 67	25898	Jan 23 1964	BL185203	Established as Road
	Rem pts L 74 & 75 RP1600	25898	Jan 23 1964	BJ249501	Established as Road
	Pcl A RP 14189 of L 74	25898	Jan 23 1964	BJ249505	Established as Road
	Pcl C RP 3115 of L 74 & 75	25898	Jan 23 1964	BJ249506	Established as Road
	Pt Rem L 77 S of RP 1603	25898	Jan 23 1964	BK322387	Established as Road
	Pt Rem L 78 S of RP 1603	25898	Jan 23 1964	BK322388	Established as Road

**PORT MANN/HIGHWAY 1 PROJECT**  
**SCHEDULE 8: LANDS**  
**Appendix A: Original Concession Lands**

- A-23 -

Plan No.	Lot/Blk No.	Hwy Plan	Gazette	Form 12	Notes
	Pt Rem L 75 S of RP1600	25898	Jan 23 1964	BJ249504	Established as Road
	Pcl A RP 6868 of L 75,76,77	25898	Jan 23 1964	BJ249507	Established as Road
	Pt Pcl B RP 1601 of L 76	25898	Jan 23 1964	BJ249501	Established as Road
	Pt Rem L 76 S of RP 1601	25898	Jan 23 1964	BJ249503	Established as Road
	Pt Pcl C RP 1603 of L 77	25898	Jan 23 1964	BJ249501	Established as Road
	Pt Rem L 79 S of RP 1602	25898	Jan 23 1964	BK322389	Established as Road
10370	Part L 1	25898	Jan 23 1964	BL185224	0.056 Ac portion established as Road
	Part L 1	25898	Jan 23 1964	BL185220	0.162 Ac portion established as Road
	Part L 2	25898	Jan 23 1964	BL185223	0.185 Ac portion established as Road
	Part L 2	25898	Jan 23 1964	BL185219	0.033 Ac portion established as Road
	L 3	25898	Jan 23 1964	BL185222	Established as Road
	Part L 4	25898	Jan 23 1964	BL185221	0.087 Ac portion established as Road
	Part L 4	25898	Jan 23 1964	BL185218	0.101 Ac portion established as Road
	Part L 5	25898	Jan 23 1964		Title still alive. PID 14-956-063
	Part L 6	25898	Jan 23 1964	AD149532	Established as Road
29398	Part L 108				Dedicated Road on Plan 33617
	Part L 110				Dedicated Road on Plan 33617
8726	Part L 1	25898	Jan 23 1964	BK322399	Established as Road
	Rem L 1				Dedicated Road on Plan BCP15759. See Gazette Jan 13 1983
	Part L 2	25898	Jan 23 1964	BK322400	Established as Road
	Rem L 2				Dedicated Road on Plan BCP15759. See Gazette Jan 13 1983
	Part L3	25898	Jan 23 1964	BK322401	Established as Road
	Rem L 3				Dedicated Road on Plan BCP15759. See Gazette Jan 13 1983
	L 4	25898	Jan 23 1964	BL185217	Established as Road
	L 5	25898	Jan 23 1964	BL185216	Established as Road
	Part L 6	25898	Jan 23 1964	BK322402	Established as Road
	Rem L 6				Dedicated Road on Plan BCP15759. See Gazette Jan 13 1983
	Part L 8	25898	Jan 23 1964	BK322494	Established as Road
9622	L 9	25898	Jan 23 1964	BK322403	Established as Road
	Part L 10	25898	Jan 23 1964	BK322407	Established as Road

**PORT MANN/HIGHWAY 1 PROJECT**  
**SCHEDULE 8: LANDS**  
**Appendix A: Original Concession Lands**

- A-24 -

Plan No.	Lot/Blk No.	Hwy Plan	Gazette	Form 12	Notes
	Rem L 10		Jan 13 1983		
	Part L 11	25898	Jan 23 1964	BK322404	Established as Road
	Rem L 11				
24399	L 5	25898	Jan 23 1964	BL185205	Established as Road
	L 6	25898	Jan 23 1964	BL185204	Established as Road
4042	Part L A	25898	Jan 23 1964	BK322408	Established as Road
	Part L A	73152			
	Rem Lot A		Jan 13 1983		Title cancelled
	Part W 1/2 L B	25898			Title still alive. PID 013-876-864
	Part W 1/2 L B				Dedicated Road on Plan LMP54498
	Part E 1/2 L B				Dedicated Road on Plan LMP54498
15086	Part L F	25898	Jan 23 1964	BK322405	Established as Road
	Pt Pcl 2 RP15373 of L F	25898	Jan 23 1964	BK322406	Established as Road
	Rem Pcl 2 RP15373		Jan 13 1983		
	Pt L G	25898	Jan 23 1964	BK322409	Established as Road
	Rem L G		Jan 13 1983		
6597	Pt Pcl A RP11877 of L 1	25898	Jan 23 1964	BL185209	0.034 Ac portion established as Road
	Pt Pcl A RP11877 of L 1	25898	Jan 23 1964	BL185210	0.188 Ac portion established as Road
	Rem Pcl A RP11877		Jan 13 1983		
1304	Part L 5	25898	Jan 23 1964		Included in Strata Plan NWS2352
	Part L 6	25898	Jan 23 1964	BJ249499	Established as Road
	Rem L 6		Jan 13 1983		
	Part L 7	25898	Jan 23 1964	BJ249497	Established as Road
	Rem L 7		Jan 13 1983		
	Part L 30	25898	Jan 23 1964	BK322411	Established as Road
	Part L 31	25898	Jan 23 1964	BK322410	Established as Road
16365	Part L E	25898	Jan 23 1964		
33383	Part L 94				Dedicated Road on Plan 62121
6525	Part L 5	25898	Jan 23 1964	BK322412	Established as Road
	Pt Pcl A RP 9157 of L 4	25898	Jan 23 1964	BL185197	Established as Road
7049	Part Rem L A	25898	Jan 23 1964	BK327572	Established as Road
11254	L 1	25898	Jan 23 1964	BL185202	Established as Road
	L 2	25898	Jan 23 1964	BL185201	Established as Road
15257	L 3	25898	Jan 23 1964	BK327573	Established as Road
	L 4	25898	Jan 23 1964	BK327571	Established as Road
12028	L 3	25898	Jan 23 1964	BL185200	Established as Road
	Part L 4	25898	Jan 23 1964		
11891	Part L 1	25898	Jan 23 1964		Title still alive. PID 24-443-760
	Part L 1		Oct 25 1962		Same as portion in Plan 25898

**PORT MANN/HIGHWAY 1 PROJECT**  
**SCHEDULE 8: LANDS**  
**Appendix A: Original Concession Lands**

- A-25 -

Plan No.	Lot/Blk No.	Hwy Plan	Gazette	Form 12	Notes
	Part L 2	25898	Jan 23 1964		Title still alive. PID 24-099-708
9885	Rem L 3	25898	Jan 23 1964	BK327570	Established as Road
	L 4	25898	Jan 23 1964	BK327569	Established as Road
	L 5	25898	Jan 23 1964	BK327568	Established as Road
	L 6	25898	Jan 23 1964	BK327567	Established as Road
	Part L 7	25898	Jan 23 1964	BK327566	Established as Road
	Rem L 7				
	Part L 8	25898	Jan 23 1964		Title still alive. PID 24-079-294
2716	Part L 17	32643			Title still alive. PID 13-771-566
	Part Rem L 17				Dedicated Road on Plan 36306
	Pt Road on Pl 36306				Closed on Plan 59063. Now Plan 62631
	Part L 18	25898	Jan 23 1964	BL185199	Established as Road
	Part L 19	25898	Jan 23 1964	BL185198	Established as Road
	Part L 20	25898	Jan 23 1964	BK327555	Established as Road
	Part L 21	25898	Jan 23 1964	BL185196	Established as Road
	Part L 22	25898	Jan 23 1964	BK327556	Established as Road
	Rem L 22		Jan 13 1983		
	L 23	25898	Jan 23 1964	BK327557	Established as Road
	L 24	25898	Jan 23 1964	BK327558	Established as Road
	L 25	25898	Jan 23 1964	BK327559	Established as Road
	L 26	25898	Jan 23 1964	BK327560	Established as Road
	L 27	25898	Jan 23 1964	BK327561	Established as Road
	Pt Pcl A RP 9826 of L 28	25898	Jan 23 1964	BK327562	Established as Road
	Rem Pcl A RP 9826		Jan 13 1983		
	Part L 29	25898	Jan 23 1964	BK327563	Established as Road
	Rem L 29		Jan 13 1983		
	Part L 30	25898	Jan 23 1964	BK327564	Established as Road
	Rem L 30		Jan 13 1983		
	Part L 31	25898	Jan 23 1964	BK327565	Established as Road
	Part L 36	25898	Jan 23 1964		
	Part L 37	25898	Jan 23 1964		
2455A	L 1	25898	Jan 23 1964	BK327554	Established as Road
	L 2	25898	Jan 23 1964	BK327553	Established as Road
	Part L 3	25898	Jan 23 1964	BK322395	0.017 Ac portion established as Road
	Rem L 3	25898	Jan 23 1964	BK327552	Established as Road
	Part L 4	25898	Jan 23 1964	BK322396	0.107 Ac portion established as Road
	Part L 4	25898	Jan 23 1964	BK327551	0.052 Ac portion established as Road
	Part L 5	25898	Jan 23 1964	BJ249502	Established as Road
	Parts of Lots 28 and 29	25898	Jan 23 1964	BJ249500	Established as Road
	Part Rem L 29 and L 30				Now Pcl A Plan 48567 (Road exchange)

**PORT MANN/HIGHWAY 1 PROJECT**  
**SCHEDULE 8: LANDS**  
**Appendix A: Original Concession Lands**

- A-26 -

Plan No	Lot/Blk No	Hwy Plan	Gazette	Form 12	Notes
52076	Part L 60	62611	July 27 1978		See Plan RS 5621
5939	Part L 1	33278			D74129
	Part L 2	33278			D74129
35507	Part L 61	63067	June 17 1982	U58131	Established as Road
	Part L 62	63067	June 17 1982	U58131	Established as Road
1531	Part Pcl C of Blk 11				Dedicated Road on Plan BCP10514
	L 1 Blk 15	25898	Jan 23 1964	BK322390	Established as Road
	L 2 Blk 15	25898	Jan 23 1964	BK322391	Established as Road
	L 3 Blk 15	25898	Jan 23 1964	BK322392	Established as Road
	L 4 Blk 15	25898	Jan 23 1964	BK322393	Established as Road
	Parts L 1 -21 Blk 12	25898	Jan 23 1964		Untitled Crown Prov Lots
	Parts L 28-52 Blk 13	25898	Jan 23 1964		Untitled Crown Prov Lots. Gaz. Missing L 51 but included in Plan
	Parts L 1-27 Blk 14	25898	Jan 23 1964		Untitled Crown Prov Lots
	Parts 5-30 Blk 15	25898	Jan 23 1964		Untitled Crown Prov Lots
	Blocks 12 to 15 (inc)		Feb 23 1961		See Plan 63067
52393	Pt bed Brunette River				Deemed Road under Section 71 Land Act. Plan 10TU614
2620	Part L 9 Sub Blk 1	25898	Jan 23 1964		
	Part L 10 Sub Blk 1	25898	Jan 23 1964		
	Part L 9 Sub Blk 1				Part between railway and river
	Rem Part L 10 Sub Blk 1				Part between railway and river
11585	Part L 8	25983	Mar 26 1964		Form 12 BL181092 cancelled.
	Part L 8		Feb 23 1961		See Plan 63067
	Part L 9	25983	Mar 26 1964	BL181091	Established as Road
	Part L 9		Feb 23 1961		See Plan 63067
	L 10	25983	Mar 26 1964	BK324179	Established as Road
	Part L 10		Feb 23 1961		See Plan 63067
	L 11	25983	Mar 26 1964	BK324180	Established as Road
	Part L 11		Feb 23 1961		See Plan 63067
Dist Lot 48	Parts	25983	Mar 26 1964	BL181090	Established as Road.
	Part Rem	63067	June 17 1982		See Feb 23 1961
66298	Part L 21				Dedicated as Road on Plan 70128
	Part L 22				Dedicated as Road on Plan 70129
LMP2253	Lot A				
11914	Part Blk C	25983	Mar 26 1964	AD255892	Established as Road. See Gazette April 19, 1979
	Part Blk C				Dedicated Road on Plan 69596
	Part Blk C		Feb 23 1961		See Plan 63067



**PORT MANN/HIGHWAY 1 PROJECT**  
**SCHEDULE 8: LANDS**  
**Appendix A: Original Concession Lands**

- A-27 -

Plan No	Lot/Blk No	Hwy Plan	Gazette	Form 12	Notes
69596	Part L 1				Dedicated Road on Plan 82954
	Part L 1				Dedicated Road on Plan BCP1854
77820	Part L A				Dedicated Road on Plan LMP41344
	Rem L A				
5076	Part Pcl B				Dedicated Road on Plan 69596
	Part Pcl B	25983	Mar 26 1964		Appears to be titled land. See PID 24-378-216
	Part Blk B S of PI 8027		Feb 23 1961		See Plan 63067
DL 18	Part E 1/2	25983	Mar 26 1964	BL181088	Established as Road
	Part E 1/2		Feb 23 1961		See Plan 63067
	Part W 1/2	25983	Mar 26 1964	BL181089	Established as Road
	Part W 1/2		Feb 23 1961		See Plan 63067
DL 61	Part RP 11942	25983	Mar 26 1964	BK324181	Established as Road
	Part of Pcl 2 RP 11942	63067	June 17 1982		See Feb 23 1961
	Pt Pcl B of Pcl 2 RP 11942				Dedicated Road on Plan 69596
69596	Part L 1	79991			Dedicated Road on Plan 82954
	Part L 1				Dedicated Road on Plan BCP1854
7294	Part L 2	25983	Mar 26 1964	BL181087	Established as Road
	L 2		Jan 16 1958		
	Part L 2	63067	June 17 1982		See Feb 23 1961
	Rem L 2		Nov 12 1982	U58131	Established as Road
9066	Part L 3	25983	Mar 26 1964	BK324182	Established as Road
	Part L 4	63067	June 17 1982	U58131	Established as Road. See Gaz Feb 23 1961.
	Part L 4		Jan 11 1962		No plan found in Highways file.
	Part L 4	25983	Mar 26 1964		Dedicated Road on Plan 51328
	Part L 4	25983	Mar 26 1964		Dedicated Road on Plan 51328
12171	Part L 3	25983	Mar 26 1964	BL181084	Established as Road
51328	Part L 129	63067	June 17 1982	U58131	Established as Road
1002	Part L 4	25983	Mar 26 1964	BK324183	Established as Road
	Part L 5	25983	Mar 26 1964	BK324184	Established as Road
	Pt that Pt L 6 S of Pitt R Rd	25983	Mar 26 1964	BK324185	Established as Road
	Pt that Pt L 6 S of Pitt R Rd	15623			No Form 12. No Gazette??? Owned by BCTFA???
	Rem Pt L 6 S of Pitt R Rd				
	Part L 36	25983	Mar 26 1964	BL181086	Established as Road
	Part L 36	8027	July 31 1930	BL205665	Established as Road
	L 35	8027	July 31 1930	BL205667	Established as Road

**PORT MANN/HIGHWAY 1 PROJECT**  
**SCHEDULE 8: LANDS**  
**Appendix A: Original Concession Lands**

- A-28 -

Plan No.	Lot/Blk No.	Hwy Plan	Gazette	Form 12	Notes
DL's 65 & 66	Part Pcl A on Ex PI 5325	15623			Dedicated Road on Plan LMP4162
	Part Pcl A on Ex PI 5325	25983	Mar 26 1964		Dedicated Road on Plan LMP4162
	Part Pcl 1 RP 6350 of Pcl A	15623			
	Part Pcl 1 RP 6350 of Pcl A	25983	Mar 26 1964	BK324186	Established as Road
	Rem Pcl 1 RP 6350				
	Part Pcl 2 RP 11517 of Pcl A	15623			
	Part Pcl 2 RP 11517 of Pcl A	25983			
	Part Pcl 1 of Pcl C 8029F	15623			Dedicated Road on Plan 81991
	Part Pcl 1 of Pcl C 8029F	44217	Nov 1 1973		Dedicated Road on Plan 81991
9662	Part L 1	25983			
	Part L 1	44217	Nov 1 1973	BG417788	Established as Road
	Part L 1	15623			
	Part L 2	25983			Dedicated Road on Plan LMP17653
	Part L 2	44217	Nov 1 1973		J142672 Dedicated Road on Plan LMP17653
	Part L 2	15623			Dedicated Road on Plan LMP17653
13516	Part L 4	25983	Mar 26 1964		
	Part L 5	25983	Mar 26 1964		
7694	Part L 1	25983			
	Parts L 2	25983	Mar 26 1964	AD124286	Established as Road
	Part L 2				Dedicated Road on Plan 85182
	Parts L 3	25983	Mar 26 1964	AD124287	Established as Road
	Part L 3				Dedicated Road on Plan 85182
	Part L 3	8027	July 31 1930		
	Parts Rem L 4	25983	Mar 26 1964	AD124289	Established as Road
	Part Rem L 4				Dedicated Road on Plan 85182
	Parts Pcl A RP 9322 of L 4	25983	Mar 26 1964	AD124288	Established as Road
	Part Pcl A RP 9322				Dedicated Road on Plan 85182
	Parts L 5	25983	Mar 26 1964	AD124290	Established as Road
	Parts Pcl C of L 5				Dedicated Road on Plan LMP11241
85182	Part L 2				Dedicated Road on Plan BCP1853
LMP125 40	Pcl A RP LMP21969 of L 15				
8502	Lot 1	25983	Mar 26 1964	BK324187	Established as Road

**PORT MANN/HIGHWAY 1 PROJECT**  
**SCHEDULE 8: LANDS**  
**Appendix A: Original Concession Lands**

- A-29 -

Plan No.	Lot/Blk No.	Hwy Plan	Gazette	Form 12	Notes
	Part L 2	25983	Mar 26 1964	W85867	Established as Road. Portions now closed & inc in Plans 65060 & LMP19803
	Parts L 2				Dedicated Road on Plan 65060. Closed on Plan LMP19803.
	Part L 3	25983	Mar 26 1964	W85867	Established as Road
	Part L 3				Dedicated Road on Plan 42959
	Part L 4	25983	Mar 26 1964	BK324189	Established as Road
	Part L 4				Dedicated Road on Plan 42959
	Part L 5	25983	Mar 26 1964	BK324188	Established as Road
	Part L 7		Dec 24 1959		
	Part L 7	25983	Mar 26 1964		Appears to be titled land. See PID 24-049-999
	Parts L 7				Dedicated Road on Plan 53659
	Part L 7				Dedicated Road on Plan 53660
65060	Part L 114				Dedicated Road on Plan LMP21121
42959	Part L 13	84295	Feb 12 1981	AD253169	Established as Road
	Rem L 13				Feb 12 1981 Gazette included all of Lot 13
53659	Pt Pcl C RP 59627 of L 41	84297		AD255617	Gazette date of Dec 27 1984 On Form 12 is incorrect
	Rem Pcl C RP 59627				
DL 22	Part	25983	Mar 26 1964		
	Part	66647	Dec 27 1984		Dedicated Road on Plan 70578
	Part		Feb 12 1981		T25254
DL 23	Part	25983	Mar 26 1964		
	Part	66647	Dec 27 1984		Dedicated Road on Plan 70578
	Part		Feb 12 1981		T25254
DL 24					Tree Island. No reference to highway
3379	Pt Sec 5 B5N				No registered tenure for Highway
Sk PI 767		21734	Feb 15 1962		Now included in Plan BCP16538
19790	Part Lot N	21734	Feb 15 1962	BJ29932	Established as Road.
79479	Pt Rem Pcl B				Dedicated as Road on Plan LMP39864
85242	Pcl A				Dedicated as Road on Plan LMP39864
BCP165 38	Pcl B				
2546 Blk 49	Lot 1	21734	Feb 15 1962	BJ29931	Established as Road.
	Lot 2	21734	Feb 15 1962	BJ29930	Established as Road.

**PORT MANN/HIGHWAY 1 PROJECT**  
**SCHEDULE 8: LANDS**  
**Appendix A: Original Concession Lands**

- A-30 -

Plan No.	Lot/Blk No.	Hwy Plan	Gazette	Form 12	Notes
	Lot 3	21734	Feb 15 1962	BJ29929	Established as Road.
	Lot 4	21734	Feb 15 1962	BJ29928	Established as Road.
	Lot 5	21734	Feb 15 1962	BJ29927	Established as Road.
	Lot 6	21734	Feb 15 1962	BJ29926	Established as Road.
	Lot 7	21734	Feb 15 1962	BJ29925	Established as Road.
	Lot 18	21734	Feb 15 1962	BJ29924	Established as Road.
	Lot 19	21734	Feb 15 1962	BJ29923	Established as Road.
	Lot 20	21734	Feb 15 1962	BJ29922	Established as Road.
	Lot 21	21734	Feb 15 1962	BJ29921	Established as Road.
	Lot 22	21734	Feb 15 1962	BJ29920	Established as Road.
	Lot 23	21734	Feb 15 1962	BJ29919	Established as Road.
	Lot 24	21734	Feb 15 1962	BJ29918	Established as Road.
Blk 50	Lot 8	21734	Feb 15 1962	BJ29917	Established as Road.
	Lot 9	21734	Feb 15 1962	BJ29916	Established as Road.
	Lot 10	21734	Feb 15 1962	BJ29915	Established as Road.
	Lot 11	21734	Feb 15 1962	BJ29914	Established as Road.
	Lot 12	21734	Feb 15 1962	BJ29913	Established as Road.
	Lot 13	21734	Feb 15 1962	BJ29912	Established as Road.
	Lot 14	21734	Feb 15 1962	BJ29911	Established as Road.
	Lot 15	21734	Feb 15 1962	BJ29910	Established as Road.
	Lot 16	21734	Feb 15 1962	BJ29909	Established as Road.
5708	Part Lot 76	21734	Feb 15 1962	BJ29908	Established as Road.
	L 77	21734	Feb 15 1962	BJ29907	Established as Road.
5413	Pt Blk 83	21734	Feb 15 1962	BM41172	Established as Road.
6248	Part Lot A	21734	Feb 15 1962	BJ29893	Established as Road.
	Part Lot B	21734	Feb 15 1962	BJ29894	Established as Road.
	Rem Lot B				
IFB 9/1/440 63F	Pt S 8 B5N R1W				Title not found but likely BCTFA
18643	Pt Lot 1	21734	Feb 15 1962	BJ29906	Established as Road. Gazette shows "all of Lot..."
	Rem Lot 1				
	Pt Lot 2	21734	Feb 15 1962	BJ29905	Established as Road. Gazette shows "all of Lot..."
	Rem Lot 2				
	Lot 3	21734	Feb 15 1962	BJ29904	Established as Road.
	Pt Lot 4	21734	Feb 15 1962	BJ29903	Established as Road. Gazette shows "all of Lot..."
	Rem Lot 4				
	Pt Lot 5	21734	Feb 15 1962	BJ29902	Established as Road. Gazette shows "all of Lot ...". Form 12 missing from LTO
	Rem Lot 5				
	Pt Lot 32	21734	Feb 15 1962	BJ29897	Established as Road. Gazette shows "all of Lot..."
	Rem Lot 32				
	Pt Lot 33	21734	Feb 15 1962	BJ29898	Established as Road. Gazette shows "all of Lot..."
	Rem Lot 33				
	Pt Lot 34	21734	Feb 15 1962	BJ29899	Established as Road. Gazette shows "all of Lot..."

**PORT MANN/HIGHWAY 1 PROJECT**  
**SCHEDULE 8: LANDS**  
**Appendix A: Original Concession Lands**

- A-31 -

Plan No.	Lot/Blk No.	Hwy Plan	Gazette	Form 12	Notes
	Rem Lot 34				
	Lot 35	21734	Feb 15 1962	BJ29900	Established as Road.
	Lot 36	21734	Feb 15 1962	BJ29901	Established as Road.
15700	Pt Pcl V Ex Pl 16078	21734	Feb 15 1962	BJ29896	Established as Road.
	Pt Pcl V Ex Pl 16078		Feb 15 1962		Included in Gazette but not plan
	Pt Rem E 400 Ft Lot 3	21734	Feb 15 1962	BJ29895	Established as Road.
RP 7384	Part Pcl C	21734	Feb 15 1962	BJ41427	Established as Road.
28411	Lot A				
	Lot E				
	Lot G				
1717 Blk 5	Lot 1	28411	Dec 2 1965	BJ41429	Established as Road.
5689	Part Rem Lot A	28411	Dec 2 1965	BL277221	Established as Road.
	Part Rem Lot A				Dedicated as Road on Plan 68834
	Part Lot B	28411	Dec 2 1965	BL277222	Established as Road.
	Pt Rem W 208 ft Lot D	28411	Dec 2 1965	BJ41428	Established as Road.
	Rem W 208 ft Lot D				
14929	Part Lot L	28411	Dec 2 1965	BJ41430	Established as Road.
17195	Part Lot 1	28411	Dec 2 1965	BJ41431	Established as Road.
	Part Lot 1	30489	Feb 16 1967	BL265806	Established as Road.
	Part Lot 2	28411	Dec 2 1965	BJ41432	Established as Road.
	Part Lot 2	30489	Feb 16 1967	BL265807	Established as Road.
5021	Part Lot A	28411	Dec 2 1965	BJ41433	Established as Road. Form 12 missing from LTO
	Part Lot A	30489	Feb 16 1967	BL265805	Established as Road.
	Rem Lot A				
	Part Lot B	28411	Dec 2 1965	BJ41434	Established as Road.
	Part Lot D	28411	Dec 2 1965	BJ41435	Established as Road.
	Part Lot D				Dedicated as Road on Plan LMP20881
LMP6958	Pcl D				Dedicated as Road on Plan LMP6959
	Pcl E				Dedicated as Road on Plan LMP6959
LMP6959	Lot 2				
62655	Parts of Pcl A				Dedicated as Road on Plan LMP6959
26008	Part Lot 19				Dedicated as Road on Plan 37123
	Part Lot 20				Dedicated as Road on Plan 81495. Part closed-see Pcl A Plan LMP27910.

**PORT MANN/HIGHWAY 1 PROJECT**  
**SCHEDULE 8: LANDS**  
**Appendix A: Original Concession Lands**

- A-32 -

Plan No.	Lot/Blk No.	Hwy Plan	Gazette	Form 12	Notes
Pt S 1/2 NW 1/4 Sec 21 B5N R1W		28411	Dec 2 1965	BL277214	Established as Road. Part closed and added into Lot 29 Plan 37123
Pt S 1/2 NW 1/4 Sec 21 B5N R1W					Part dedicated on Plan 37123
Pt NE 1/4 of NE 1/4 Sec 21 B5N R1W		28411	Dec 2 1965	BL277212	Established as Road.
Pt S 1/2 NE 1/4 Sec 21 B5N R1W		28411	Dec 2 1965	BL277213	Established as Road.
10409	Part Rem Lot 2	28411	Dec 2 1965	BJ307681	Established as Road.
	Part W 330 ft Lot 6	28411	Dec 2 1965	BL277220	Established as Road.
	Part Lot 7	28411	Dec 2 1965	T86156A	Established as Road.
	Part Lot 8	28411			No Form 12 found
	Part Rem Lot 8				Dedicated as Road on Plan LMP6959
	Part Lot 9	28411	Dec 2 1965	BL277219	Established as Road.
	Part Lot 10	28411	Dec 2 1965	BL277218	Established as Road.
16527	Part Lot 6	28411			Certificate of Title exists
	Part Lot 7	28411	Dec 2 1965	BJ34214	Established as Road.
	Rem Lot 7				
	Part Lot 8	28411	Dec 2 1965	BJ33987	Established as Road.
	Rem Lot 8				
	Part Lot 9	28411	Dec 2 1965	BJ41436	Established as Road.
	Rem Lot 9				
9699	Part Lot 6	28411	Dec 2 1965	BL277217	Established as Road.
	Part Lot 7	28411	Dec 2 1965	BJ41437	Established as Road.
	Part Lot 8	28411	Dec 2 1965	BL277216	Established as Road.
	Part Lot 9	28411	Dec 2 1965	BL277215	Established as Road.
	Part Lot 9				Dedicated as Road on Plan 34377
	Part Lot 10	28411			No Form 12 found
54687	Part Lot 75				Dedicated as Road on Plan 57780
4704	Part Lot A Blk 16	28411	Dec 2 1965	BL277210	Established as Road.
	Part Lot A Blk 17	28411	Dec 2 1965	BJ41438	Established as Road.
	Rem Lot A Blk 17				
	Part Lot B	28411	Dec 2 1965	BJ34243	Established as Road.
	Rem Lot B				
1832 Blk16	Part E 1/2 L 17 Blk 16	28411	Dec 2 1965	BJ32581	Established as Road.

**PORT MANN/HIGHWAY 1 PROJECT**  
**SCHEDULE 8: LANDS**  
**Appendix A: Original Concession Lands**

- A-33 -

Plan No.	Lot/Blk No.	Hwy Plan	Gazette	Form 12	Notes
	Rem E 1/2 L 17 Blk 16				
Blk 17	Part Lot 9 Blk 17	28411	Dec 2 1965	BJ36632	Established as Road.
	Rem Lot 9 Blk 17				
Blk 28	Lot 1	28411	Dec 2 1965	BJ35438	Established as Road.
	Lot 2	28411	Dec 2 1965	BJ35488	Established as Road.
	Lot 3	28411	Dec 2 1965	BJ35489	Established as Road.
	Lot 4	28411	Dec 2 1965	BJ35490	Established as Road.
	Lot 5	28411	Dec 2 1965	BJ35491	Established as Road.
	Lot 6	28411	Dec 2 1965	BJ35510	Established as Road.
	Lot 7	28411	Dec 2 1965	BJ35511	Established as Road.
	Lot 8	28411	Dec 2 1965	BJ35512	Established as Road.
	Lot 9	28411	Dec 2 1965	BJ35513	Established as Road.
	Lot 10	28411	Dec 2 1965	BJ36658	Established as Road.
	Lot 11	28411	Dec 2 1965	BJ36659	Established as Road.
	Lot 12	28411	Dec 2 1965	BJ36660	Established as Road.
	Lot 13	28411	Dec 2 1965	BJ36661	Established as Road.
	Lot 14	28411	Dec 2 1965	BJ36662	Established as Road.
	Lot 15	28411	Dec 2 1965	BJ37709	Established as Road.
	Lot 16	28411	Dec 2 1965	BJ37710	Established as Road.
	Lot 17	28411	Dec 2 1965	BJ37711	Established as Road.
	Lot 18	28411	Dec 2 1965	BJ37712	Established as Road.
18741	Part Lot 15 Blk 2	28411	Dec 2 1965	BL277211	Established as Road. Appears to be wrong Block. Should be Lot 15 Block 4.
22803	Part Lot C	28411	Dec 2 1965	BJ41439	Established as Road.
20722	Part Lot J	28411	Dec 2 1965	BJ41440	Established as Road.
	Part Lot J	64218	Aug 19 1982	U75002	Established as Road
	Part Lot K	28411	Dec 2 1965	BJ41441	Established as Road.
	Part Lot K	64218	Aug 19 1982	U75002	Established as Road.
	Part Lot L	28411	Dec 2 1965	BJ41442	Established as Road.
	Part Lot L	64218	Aug 19 1982	U75002	Established as Road.
64371	Part Lot 37				Dedicated as Road on Plan LMP30421
4709	Part L 18	28411			No Form 12 found
14119	Part Lot 1	28411	Dec 2 1965	BJ37725	Established as Road.
	Rem Lot 1				No Form 12 found
	Part Lot 2	28411			No Form 12 found
	Part Lot 2				Dedicated as Road on Plan BCP97
	Part Lot 3	28411			No Form 12 found
	Part of Lot 3				Dedicated as Road on Plan LMP34550.
5541	Part Lot B	28411	Dec 2 1965	BJ34050	Established as Road.
1057	Pt Pcl A EP16402 of L 12	28411	Nov 16 1965	BH172650	Established as Road.
	Part L 13	28411	Nov 16 1965	BH172651	Established as Road.
	Part Lot 14	28411	Dec 2 1965	BL277200	Established as Road.
	Part Rem L 14	29286	June 23 1966	BR107119	Established as Road.

**PORT MANN/HIGHWAY 1 PROJECT**  
**SCHEDULE 8: LANDS**  
**Appendix A: Original Concession Lands**

- A-34 -

Plan No.	Lot/Blk No.	Hwy Plan	Gazette	Form 12	Notes
	Pcl A EP16263 of L 14	28411	Dec 2 1965	BJ41458	Established as Road. Certificate of Title still alive.
	Lot 15	28411	Dec 2 1965	BJ24875	Established as Road. Certificate of Title still alive.
	Part E 296 ft Lot 16	28411	Nov 16 1965	BH172652	Established as Road.
	Part E 296 ft Lot 16				Dedicated as Road on Plan BCP2237
41412	Part Lot 27				Dedicated as Road on Plan 59597
	Part Lot 28				Dedicated as Road on Plan 59597
64480	Pcl D				Dedicated as Road on Plan 76479
82507	Part Lot 1				Dedicated as Road on Plan LMP31113
	Part Lot 2				Dedicated as Road on Plan LMP31113
10227	Lot 1	28411	Dec 2 1965	BJ41446	Established as Road.
	Lot 2	28411	Dec 2 1965	BJ41447	Established as Road.
	Lot 3	28411	Dec 2 1965	BJ41448	Established as Road.
	N 263.13 ft of Lot 4	28411	Dec 2 1965	BJ31575	Established as Road.
	Rem Lot 4	28411	Dec 2 1965	BJ32415	Established as Road.
1670	Lot 2	28411	Dec 2 1965	BJ41449	Established as Road.
	Lot 3	28411	Dec 2 1965	BJ41450	Established as Road.
	Lot 4	28411	Dec 2 1965	BJ41451	Established as Road.
	Lot 5	28411	Dec 2 1965	BJ41452	Established as Road.
	Rem Lot 6	28411	Dec 2 1965	BJ41453	Established as Road.
	Pt Pcl A RP11725 of L 6	28411	Dec 2 1965	BJ41454	Established as Road.
	Lot 7	28411	Dec 2 1965	BJ27532	Established as Road.
	Lot 8	28411	Dec 2 1965	BJ41455	Established as Road.
	Lot 9	28411	Dec 2 1965	BJ28347	Established as Road.
	Parts Lot 10	28411	Dec 2 1965	BL277206	Established as Road.
	Part E 1/2 Lot 11	28411	Dec 2 1965	BJ338943	Established as Road.
	Part W 1/2 Lot 11	28411			No Form 12 found
	Part Lot 12	28411	Dec 2 1965	BL277205	Established as Road. Area on Form 12 incorrect.
	Part Lot 13	28411	Dec 2 1965	BJ32443	Established as Road.
	Part Lot 14	28411	Dec 2 1965	BJ41456	Established as Road.
	Part Lot 26	28411	Dec 2 1965		Form 12 BL277204 cancelled. Part in Plan 28411 dedicated Road on Plan 82589
	Part Lot 27	28411	Dec 2 1965	BL277203	Established as Road.
	Part W 297.4 ft Lot 28	28411	Dec 2 1965	BL277202	Established as Road.
	Part Rem Lot 28	28411	Dec 2 1965	BL277201	Established as Road.
5920	Part Lot A	28411	Dec 2 1965	BJ41457	Established as Road.
9121	Part Lot C	28411	Dec 2 1965	BF263153	Established as Road.



**PORT MANN/HIGHWAY 1 PROJECT**  
**SCHEDULE 8: LANDS**  
**Appendix A: Original Concession Lands**

- A-35 -

Plan No.	Lot/Blk No.	Hwy Plan	Gazette	Form 12	Notes
LMP531 57	Lot 1				
5447	Part Rem Lot 1	28411	Dec 2 1965	BJ41445	Established as Road.
	Part S1/2 E 162 ft Lot 1	28411	Dec 2 1965	BJ41444	Established as Road.
	Part S 1/2 Lot 2	28411	Dec 2 1965		
	Part Lot 3	28411	Dec 2 1965		No Form 12 found
	Part Rem Lot 4	28411	Dec 2 1965	BL277208	Established as Road.
	Part 4.85 Ac. Lot 4	28411	Dec 2 1965	BL277207	Established as Road.
	Part Rem Lot 6	28411	Dec 2 1965	BF263152	Established as Road.
	Part S1345' of E162' L 6	28411	Dec 2 1965	BF254985	Established as Road.
	Part Rem Lot 8	28411	Dec 2 1965	BF89009	Established as Road.
	Part S647.31 ft of Lot 8	28411	Dec 2 1965	BF89011	Established as Road.
7886	Part Lot 1	28411	Dec 2 1965	BF254986	Established as Road.
	Part Lot 2	28411	Dec 2 1965	BL277209	Established as Road.
5403	E 1/2 Blk 29	28411	Dec 2 1965	BJ41443	Established as Road.
	W 1/2 Blk 29	28411	Dec 2 1965	BJ34081	Established as Road.
25300	Lot F				
	Rem Lot K				
	Part Lot K				Dedicated as Road on Plan LMP2297
	Part Lot L				Dedicated as Road on Plan LMP2297
	Rem Lot L				
	Pcl M				
	Lot N				Untitled Crown Land
	Pcl O				
	Pcl P				
5445	Rem Lot B	25300	Jan 16 1964	BR246741	Established as Road.
	Part Lot C	25300	Jan 16 1964	BR246742	Established as Road.
	Part Lot D	25300	Jan 16 1964	BR246743	Established as Road.
	Part Lot E	25300	Jan 16 1964	BR246744	Established as Road.
3455	Part Lot 2	25300	Jan 16 1964		No Form 12 found
	Pt Pcl A EP14496 of L 2	25300	Jan 16 1964	BR246745	Established as Road.
RP 4787	Part N 90 feet Blk A	25300	Jan 16 1964		No Form 12 found
7053	Part Lot 1	25300	Jan 16 1964		No Form 12 found
	Part Lot 2	25300	Jan 16 1964	AD256010	Established as Road.
	Part Lot 2	60074			
	Pcl A RP86841 of Lot 2				Road pursuant to Sec 99(1)f of the Land Title Act
	Part Lot 3	25300	Jan 16 1964		
	Pt Pcl B EP10894 of Lot 3	25300	Jan 16 1964	BR246740	
	Part Lot 4	25300	Jan 16 1964		No Form 12 found
28296	Pcl B				
	Part Pcl C Sec 6 TP 9	73352	Mar 5 1987	AB29540	Established as Road.

**PORT MANN/HIGHWAY 1 PROJECT**  
**SCHEDULE 8: LANDS**  
**Appendix A: Original Concession Lands**

- A-36 -

Plan No.	Lot/Blk No.	Hwy Plan	Gazette	Form 12	Notes
	Lot D				Dedicated as Road on Plan 86971
	Part Pcl C DL 99				BCTFA holds SRW and Option to Purchase part in Plan BCP3069
Sec 6 Tp 9	Pt S 165' of NE1/4 of SE1/4	28296	Nov 4 1965	BM204663	Established as Road.
	Rem S 165' NE1/4 of SE1/4				
	Rem N 540' NE1/4 of SE1/4	28296	Nov 4 1965	BM204667	Established as Road.
	Pcl B RP10718 of SE1/4	28296	Nov 4 1965	BM204666	Established as Road.
5980	Part Lot 9	28296	Nov 4 1965	AC214333	Established as Road.
	Part N 1/2 Lot 10	28296	Nov 4 1965	BM204683	Established as Road.
	Part Rem S 1/2 Lot 10	28296	Nov 4 1965	AD256009	Established as Road.
	Pcl B RP86841 of Lot 10				Road pursuant to Sec 99(1) of the Land Title Act
	Part N 64 ft Lot 11	28296	Nov 4 1965	AD264578	Established as Road.
	Part Rem N 64 ft Lot 11				Dedicated as Road on Plan 86971
	Part Rem Lot 11	28296	Nov 4 1965	AD264579	Established as Road.
	Part Rem Lot 11				Dedicated as Road on Plan 86971
	Part Lot 12	28296	Nov 4 1965	AD264580	Established as Road.
	Part Rem Lot 12				Dedicated as Road on Plan 86971
	Part Lot 13	28296	Nov 4 1965	BM204682	Established as Road.
	Part Lot 14	28296	Nov 4 1965	BM204681	Established as Road.
	Part Lot 15	28296	Nov 4 1965	BM204680	Established as Road.
	Part S 1769.4 ft Lot 17	28296	Nov 4 1965	BM204679	Established as Road.
	Part Rem S 1769.4 ft L 17				Dedicated as Road on Plan LMP2969
	Part S 1285 ft Lot 18	28296	Mar 5 1987	AD236057	
	Part Rem S 1285 ft Lot 18	73352	Mar 5 1987	AB29540	Established as Road.
	Part Rem S 1285 ft Lot 18				Dedicated as Road on Plan LMP13609
BCP806 2	Part Pcl 1				Dedicated as Road on Plan BCP11386
8697	Part Lot 1	28296	Nov 4 1965	BM204678	Established as Road.
	Part Rem Lot 1				Dedicated as Road on Plan BCP6519
	Part Lot 2	28296	Nov 4 1965	AD236060	Established as Road.
	Part E 1/2 Lot 3	28296	Nov 4 1965	AD236059	Established as Road.
	Part Rem E 1/2 Lot 3				Dedicated as Road on Plan LMP3103
	Part W 1/2 Lot 3	28296	Nov 4 1965	AD236058	Established as Road.
	Part Rem W 1/2 Lot 3				Dedicated as Road on Plan 86971

**PORT MANN/HIGHWAY 1 PROJECT**  
**SCHEDULE 8: LANDS**  
**Appendix A: Original Concession Lands**

- A-37 -

Plan No.	Lot/Blk No	Hwy Plan	Gazette	Form 12	Notes
	Part Rem W 1/2 Lot 3				Dedicated as Road on Plan LMP13609
4394	Part Rem S 1/2 Lot 3	28296	Nov 4 1965		Dedicated as Road on Plan 63070
	Part Rem S 1/2 Lot 3				Dedicated as Road on Plan 63070
4300	Part N 1/2 Lot 1	28296	Nov 4 1965	BM204674	Established as Road.
	Part Lot 2	28296	Nov 4 1965	BM204673	Established as Road.
	Part Lot 3	28296	Nov 4 1965	BM204672	Established as Road.
20497	Part Lot 3	28296	Nov 4 1965	BM204671	Established as Road.
	Part Lot 4	28296	Nov 4 1965	BM204670	Established as Road.
15842	Part Lot 1	28296	Nov 4 1965	BK372030	Established as Road.
	Part Lot 2	28296	Nov 4 1965	BK372047	Established as Road.
	Part Lot 3	28296	Nov 4 1965	BM204669	Established as Road.
	Part Lot 4	28296	Nov 4 1965	BK372031	Established as Road.
	Part Lot 5	28296	Nov 4 1965	BK372032	Established as Road.
	Part Lot 6	28296	Nov 4 1965	BK372033	Established as Road.
	Part Lot 7	28296	Nov 4 1965	BK372035	Established as Road.
	Part Lot 8	28296	Nov 4 1965	BK372034	Established as Road.
	Part Lot 9	28296	Nov 4 1965	BM204668	Established as Road.
29455	Lot 12				
11263	Part Lot 1	28296	Nov 4 1965	BM204665	Established as Road.
	Rem Lot 1				
	Part Lot 2	28296	Nov 4 1965	BM204664	Established as Road.
	Rem Lot 2				
24769	Part Lot 10	28296	Nov 4 1965	BM204662	Established as Road.
	Part Lot 10	50683	Feb 21 1974	BJ338925	Established as Road.
	Part Lot 11	50683	Feb 21 1974	BJ338926	Established as Road.
DL390A	Pt Rem 14 x 28.57 ch	28296	Nov 4 1965	BG289783	Established as Road.
	Part Rem	28296	Nov 4 1965	BM204661	Established as Road.
	Part Pcl F RP 13945				Dedicated as Road on Plan 25643
LMP385 37	Pcl D				Dedicated as Road on Plan LMP38539
	Pcl G				Dedicated as Road on Plan LMP38539
	Pcl H				Dedicated as Road on Plan LMP38539
	Pcl I				Dedicated as Road on Plan LMP38539
3519	Part Lot 1	28296	Nov 4 1965	BM204660	Established as Road.
	Part Lot 2	28296	Nov 4 1965	BM204659	Established as Road.
3104	Part Blk 85	62H	Feb 25 1965		Road Gazette cancelled. See BJ264340
	Part Blk 98	62H	Feb 25 1965		Road Gazette cancelled. See BJ264340
	Part Blk 99	62H	Feb 25 1965		Road Gazette cancelled. See BJ264340
	Part Blk 103	62H	Feb 25 1965		DF 87905 & 102089 Road Gazette cancelled. See BJ264340

**PORT MANN/HIGHWAY 1 PROJECT**  
**SCHEDULE 8: LANDS**  
**Appendix A: Original Concession Lands**

- A-38 -

Plan No.	Lot/Blk No.	Hwy Plan	Gazette	Form 12	Notes
	Part Blk 105	62H	Feb 25 1965		Part shown outlined in green on Plan 62H
	Rem Blk 105				Appears to consist of portion in Plan 62H
	Part Blk 106	62H	Feb 25 1965		Dedicated as Road on Plan VAP11423
	Part Blk 106	62H	Feb 25 1965		Dedicated as Road on Plan VAP16222
	Part Blk 108	62H	Feb 25 1965		Dedicated as Road on Plan VAP16222
	Parts Roads and Lanes	62H	Feb 25 1965		Parts dedicated on Plan 3104 within Plan 62H
	Pt Kootenay St	62H	Feb 25 1965		Part in Plan 62H
	Pt Kootenay St				Part closed on Ex Plan 8118 dedicated Road on Plan 11813
Ex Pl 3562	Rem Blk A				DF 87905 & 102089
3672 Blk 86	Pt L 17	62H	Feb 25 1965	BL103935	Closed by April 3 1997 Gazette notice Part in Plan 62H, Cancelled by Gazette Mar 12 1997
	Pt L 17	62H	Feb 25 1965	BL103935	Part in Plan 62H, Cancelled by Gazette Mar 12 1997
	Pt L 18	62H	Feb 25 1965	BL103935	Part in Plan 62H, Cancelled by Gazette Mar 12 1997
	L 19	62H	Feb 25 1965	BL103935	Part in Plan 62H, Cancelled by Gazette Mar 12 1997
	Pt L 20	62H	Feb 25 1965	BL103935	Part in Plan 62H, Cancelled by Gazette Mar 12 1997
	Pt L 21	62H	Feb 25 1965	BL103935	Part in Plan 62H, Cancelled by Gazette Mar 12 1997
	Pt L 23	62H	Feb 25 1965	BL103935	Part in Plan 62H, Cancelled by Gazette Mar 12 1997
	Pt L 24	62H	Feb 25 1965	BL103935	Part in Plan 62H, Cancelled by Gazette Mar 12 1997
	Pt L 25	62H	Feb 25 1965	BL103935	Part in Plan 62H, Cancelled by Gazette Mar 12 1997
	Pt L 26	62H	Feb 25 1965	BL103935	Part in Plan 62H, Cancelled by Gazette Mar 12 1997
	Pt L 27	62H	Feb 25 1965	BL103935	Part in Plan 62H, Cancelled by Gazette Mar 12 1997
	Pt L 28	62H	Feb 25 1965	BL103935	Part in Plan 62H, Cancelled by Gazette Mar 12 1997
	Pt L 29	62H	Feb 25 1965	BL103935	Part in Plan 62H, Cancelled by Gazette Mar 12 1997
	Pt L 29				Dedicated Road on Plan VAP19244
	Pt L 30	62H	Feb 25 1965	BL103935	Part in Plan 62H, Cancelled by Gazette Mar 12 1997
	Pt L 30				Dedicated Road on Plan VAP19244

**PORT MANN/HIGHWAY 1 PROJECT**  
**SCHEDULE 8: LANDS**  
**Appendix A: Original Concession Lands**

- A-39 -

Plan No.	Lot/Blk No.	Hwy Plan	Gazette	Form 12	Notes
	Parts Roads & Lanes				Parts dedicated on Plan 3672 within Plan 62H
Blk 100	Pt L 1	62H	Feb 25 1965		Road Gazette cancelled. See BJ264340
	Pt L 6	62H	Feb 25 1965		Road Gazette cancelled. See BJ264340
	Pt L 7	62H	Feb 25 1965		Road Gazette cancelled. See BJ264340
	Pt L 8	62H	Feb 25 1965		Road Gazette cancelled. See BJ264340
	L 9				DF 87905 & 102089 Road Gazette cancelled. See BJ264340
	L 10				DF 87905 & 102089 Road Gazette cancelled. See BJ264340
	L 11				DF 87905 & 102089 Road Gazette cancelled. See BJ264340
	L 12				DF 87905 & 102089 Road Gazette cancelled. See BJ264340
	Pt L 13	62H	Feb 25 1965		Road Gazette cancelled. See BJ264340
	Pt L 14	62H	Feb 25 1965		Road Gazette cancelled. See BJ264340
	Pt L 17	62H	Feb 25 1965		Road Gazette cancelled. See BJ264340
	Pt L 18	62H	Feb 25 1965		Road Gazette cancelled. See BJ264340
	L 19				DF 87905 & 102089 Road Gazette cancelled. See BJ264340
	L 20				DF 87905 & 102089 Road Gazette cancelled. See BJ264340
	L 22				DF 87905 & 102089 Road Gazette cancelled. See BJ264340
	Pt L 23	62H	Feb 25 1965		Road Gazette cancelled. See BJ264340
	Pt L 24	62H	Feb 25 1965		Road Gazette cancelled. See BJ264340
	Pt L 25	62H	Feb 25 1965		Road Gazette cancelled. See BJ264340
	Pt L 32	62H	Feb 25 1965		Road Gazette cancelled. See BJ264340
	Lane				Part dedicated on Plan 3672 within Plan 62H
Blk 102	Pt L 30	62H	Feb 25 1965		Road Gazette cancelled. See BJ264340

**PORT MANN/HIGHWAY 1 PROJECT**  
**SCHEDULE 8: LANDS**  
**Appendix A: Original Concession Lands**

- A-40 -

Plan No	Lot/Blk No	Hwy Plan	Gazette	Form 12	Notes
Blk 104	L 1				DF 87905 & 102089 Road Gazette cancelled. See BJ264340
	L 2				DF 87905 & 102089 Road Gazette cancelled. See BJ264340
	L 3				DF 87905 & 102089 Road Gazette cancelled. See BJ264340
	L 4				DF 87905 & 102089 Road Gazette cancelled. See BJ264340
	L 5				DF 87905 & 102089 Road Gazette cancelled. See BJ264340
	Pt L 6	62H	Feb 25 1965		Road Gazette cancelled. See BJ264340
	Pt L 7	62H	Feb 25 1965		Road Gazette cancelled. See BJ264340
	Pt L 22	62H	Feb 25 1965		Road Gazette cancelled. See BJ264340
	Pt L 23	62H	Feb 25 1965		Road Gazette cancelled. See BJ264340
	L 24				DF 87905 & 102089 Road Gazette cancelled. See BJ264340
	L 25				DF 87905 & 102089 Road Gazette cancelled. See BJ264340
	L 26				DF 87905 & 102089 Road Gazette cancelled. See BJ264340
	L 27				DF 87905 & 102089 Road Gazette cancelled. See BJ264340
	L 28				DF 87905 & 102089 Road Gazette cancelled. See BJ264340
	Pt L 29	62H	Feb 25 1965		Road Gazette cancelled. See BJ264340
	Pt L 30	62H	Feb 25 1965		Road Gazette cancelled. See BJ264340
	Lane	62H	Feb 25 1965		Part dedicated on Plan 3672 within Plan 62H
Blk 107	Lots 9-21				Dedicated Road on Plan VAP16222
2810	Part Blks 3 & 4				Dedicated Road on Plan VAP19244
	Closed Rds & Lanes				Portions closed on Ex. Plan 16085 dedicated Road on Plan VAP19244
19244	Blk A				
	Blk B				

**PORT MANN/HIGHWAY 1 PROJECT**  
**SCHEDULE 8: LANDS**  
**Appendix A: Original Concession Lands**

- A-41 -

Plan No.	Lot/Blk No.	Hwy Plan	Gazette	Form 12	Notes
17192	Part L A				Dedicated Road on Plan VAP22684
4242	Part L 16	62H	Feb 25 1965		Dedicated Road on Plan VAP16164
16164	Rem L A				
	Pt L A				GD 77674 Established as Road
	L B				
10878	Pt L 1	62H	Feb 25 1965		DF 87905 & 102089 Part in Plan 62H
8979	Rem L B	62H	Feb 25 1965		DF 87905 & 102089 All in Plan 62H
8920	Rem L 2	62H	Feb 25 1965		DF 87905 & 102089 All in Plan 62H
	Kootenay St	62H	Feb 25 1965		Part dedicated on Plan 8920 in Plan 62H
RP 2413	Rem Parcel A				Part Lougheed Highway.
	Part Pcl C		July 7 1960		Deleted by Gazette Mar 9 1961
LMP216 31	Parcel A				Inc. Pt Pcl C RP 2413 in Plan 62H
RP 2439	L B	62H	Feb 25 1965		DF27705 & 102089 Part in Plan 62H
9891	Pcl 10 LMP46069 of L 1				No Highway tenure
	Rem Pt 1 on PI LMP45339				No Highway tenure
	Pt 1 in PI LMP45603				No Highway tenure
	Part Lot 4	95H	Mar 2 1967		DF113727Now Part Pcl 1 Plan LMP45603
LMP456 03	Pcl 1				DF 87905, 102089, 113727 & 114511 Part L B PI 9962 & L 4 PI 9891 in Plans 62H and 95 H
9191	Pt L 1	62H	Feb 25 1965		DF 102089 See PI LMP54330
9082	Pt Blk D	62H	Feb 25 1965		DF 102089 Now dedicated Road on PI LMP42632
	Part Cornett Road				Part dedicated on Plan 9082

Table A3 Original Concession Lands – Fraser Heights Lands

Property Address	City	Seg #	PID	Taking Type	Land Rights if other than Fee Simple Interest	R/W Requirement m2
17325 104A Ave	Surrey	242	024-842-893	Total		3,049

**PORT MANN/HIGHWAY 1 PROJECT**  
**SCHEDULE 8: LANDS**  
**Appendix A: Original Concession Lands**

- A-42 -

Property Address	City	Seg #	PID	Taking Type	Land Rights If other than Fee Simple Interest	R/W Requirement m2
17337 104A Ave	Surrey	242	024-842-907	Total		3,174
17351 104A Ave	Surrey	242	024-842-915	Total		3,398
17369 104A Ave	Surrey	242	024-842-923	Total		10,895
17444 104 Ave	Surrey	242	026-057-948	Total		10,789
10375 176 Street	Surrey	242	012-036-471	Total		12,224
10335 176 ST	Surrey	242	013-259-563	Total		12,696
10264 176 Street	Surrey	242	001-594-214	Total		9,183
see plan bcp 28915	Surrey	242	dedicated as road	Partial		22,921

Part 2 – Description of Original Concession Lands Held by the Province or BCTFA by Land Rights Other than a Fee Simple Interest

- The lands leased or to be leased by Vancouver Fraser Port Authority to the Authority, the Province or BCTFA under any Vancouver Fraser Port Authority Lease, being the lands of Vancouver Fraser Port Authority where one or both of the Concession Bridges is located, or is to be located in accordance with Schedule 4 [Design and Construction].





**PORT MANN/HIGHWAY 1 PROJECT**  
**SCHEDULE 8: LANDS**

**APPENDIX B TO SCHEDULE 8**

**DESIGNATED CONCESSION LANDS**

Section 17 applied  
to entire content of  
table

NOTE: Notwithstanding any provision of this Agreement to the contrary, for the purposes of this Agreement, the Designated Concession Lands shall mean and be limited to only so much of the lands and Land Rights described below in this Appendix that are reasonably required for the construction thereon of Infrastructure included in the scope of the DB Work described in Schedule 4 [Design and Construction] and Schedule 24 [Fraser Heights Connector].

Table B1 Designated Concession Lands

Property Address	City	Seg #	PID	Taking Type	Land Rights to be Acquired if other than a Fee Simple Interest	R/W Requirement m2	Lead Time Required for Acquisition (Months)	Designated Concession Lands Acquisition Date
------------------	------	-------	-----	-------------	--	--------------------	---	--

**PORT MANN/HIGHWAY 1 PROJECT**  
**SCHEDULE 8: LANDS**  
**Appendix B: Designated Concession Lands**

- B-2 -

Property Address	City	Seg #	PID	Taking Type	Land Rights to be Acquired if other than a Fee Simple Interest	R/W Requirement m2	Lead Time Required for Acquisition (Months)	Designated Concession Lands Acquisition Date
------------------	------	-------	-----	-------------	--	--------------------	---	--

**PORT MANN/HIGHWAY 1 PROJECT**  
**SCHEDULE 8: LANDS**  
**Appendix B: Designated Concession Lands**


- B-3 -

Property Address	City	Seg #	PID	Taking Type	Land Rights to be Acquired if other than a Fee Simple Interest	R/W Requirement m2	Lead Time Required for Acquisition (Months)	Designated Concession Lands Acquisition Date
------------------	------	-------	-----	-------------	--	--------------------	---	--

**PORT MANN/HIGHWAY 1 PROJECT**  
**SCHEDULE 8: LANDS**  
**Appendix B: Designated Concession Lands**

- B-4 -

Property Address	City	Seg. #	PID	Taking Type	Land Rights to be Acquired if other than a Fee Simple Interest	R/W Requirement m2	Lead Time Required for Acquisition (Months)	Designated Concession Lands Acquisition Date
------------------	------	-----------	-----	----------------	--	--------------------------	--	--



**PORT MANN/HIGHWAY 1 PROJECT**  
**SCHEDULE 8: LANDS**  
**Appendix B: Designated Concession Lands**

- B-5 -

Property Address	City	Seg #	PID	Taking Type	Land Rights to be Acquired if other than a Fee Simple Interest	R/W Requirement m2	Lead Time Required for Acquisition (Months)	Designated Concession Lands Acquisition Date
------------------	------	-------	-----	-------------	--	--------------------	---	--

**PORT MANN/HIGHWAY 1 PROJECT**  
**SCHEDULE 8: LANDS**  
**Appendix B: Designated Concession Lands**

- B-6 -

Table B2 Designated Concession Lands – Fraser Heights Lands

Property Address	City	Seg #	PID	Taking Type	Land Rights If other than Fee Simple	R/W Requirement m2	Lead Time Required for Acquisition (Months)	Designated Concession Lands Acquisition Date





**PORT MANN/HIGHWAY 1 PROJECT  
SCHEDULE 8: LANDS****APPENDIX C TO SCHEDULE 8****ADDITIONAL CONCESSION LANDS**

Table C1 Additional Concession Lands

Property Address	City	Seg #	PID	Taking Type	Land Rights if other than Fee Simple Interest	R/W Requirement m2	Lead Time Required for Acquisition (Months)	Additional Concession Lands Acquisition Date



**PORT MANN/HIGHWAY 1 PROJECT**  
**SCHEDULE 8: LANDS**

**APPENDIX D TO SCHEDULE 8**

**ORIGINAL OTHER HIGHWAY LANDS**

NOTE: Notwithstanding any provision of this Agreement to the contrary, for the purposes of this Agreement, the Original Other Highway Lands shall mean and be limited to only so much of the lands and Land Rights described below in this Appendix that are reasonably required for the construction thereon of Infrastructure included in the scope of the DB Work described in Schedule 4 [Design and Construction] and Schedule 24 [Fraser Heights Connector].

Part 1 – Description of Original Other Highway Lands Owned or Held in Fee Simple by the Province or BCTFA.

Table D1 Original Other Highway Lands

Property Address	City	Seg #	PID	Taking Type	Land Rights if other than Fee Simple Interest	R/W Requirement m2
5040 CLAUDE AVE	Burnaby	144	PIN 369-704-81	Partial	SRW	3,186
Lougheed Hwy at United	Coquitlam	158	011-414-758	Total		560

Table D2 Original Other Highway Lands

Plan No	Lot/Blk No	Hwy Plan	Gazette	Form 12	Notes
	Part Lot 3	28296	Nov 4 1965	BK372036	Established as Road.
	Part Rem Lot 3				Dedicated as Road on Plan BCP22769
	Rem Lot 3				
	Part Lot 4	28296	Nov 4 1965	BK372037	Established as Road.
	Rem Lot 4				
	Part Lot 5	28296	Nov 4 1965	BK372038	Established as Road.
	Rem Lot 5				
	Part Lot 6	28296	Nov 4 1965	BK372040	Established as Road.
	Rem Lot 6				
	Part Lot 12	28296	Nov 4 1965	BM204658	Established as Road.
	Rem Lot 12		Jun 20 1985	Y106295	Established as Road.
1720	Part Lot 3	28296	Nov 4 1965	BM204657	Established as Road.
	Part Rem Lot 3				Dedicated as Road on Plan 38167
	Part Lot 4	28296	Nov 4 1965	BK372039	Established as Road.
	Part Lot 4				Dedicated as Road on Plan LMP49867
19288	Part Lot 1	28296	Nov 4 1965	BK372044	Established as Road.
	Part Rem Lot 1				Dedicated as Road on Plan BCP1681

**PORT MANN/HIGHWAY 1 PROJECT****SCHEDULE 8: LANDS****Appendix D: Original Other Highway Lands**

- D-2 -

Plan No.	Lot/Blk No.	Hwy Plan	Gazette	Form 12	Notes
	Part Lot 2	28296	Nov 4 1965	BK372042	Established as Road.
	Rem Lot 2				Dedicated as Road on Plan BCP1681. C/T still alive.
	Part Lot 3	28296	Nov 4 1965	BK372043	Established as Road. Title shows incorrect Form 12 number.
	Part Rem Lot 3				Dedicated as Road on Plan BCP1681
DL 99	Part E 190 ft Pcl C RP 3986	28296	Nov 4 1965	BK372045	Established as Road.
	Pt Rem E 190 ft Pcl C RP3986				Dedicated as Road on Plan BCP13185
	Part Rem Pcl C RP 3986	28296	Nov 4 1965	BK372046	Established as Road.
	Part Rem Pcl C RP 3986				Dedicated as Road on Plan 19288
	Parts Rem Pcl C RP 3986				Dedicated as Road on Plan BCP1681
15996	Part Lot 1	28296	Nov 4 1965	BM204656	Established as Road.
	Part Lot 11	28296	Nov 4 1965	BK372041	Established as Road.
27770	Part Pcl A				Dedicated as Road on Plan LMP37510
	Pcl B				
	Pcl C				
	Pt closed on Plan BCP6221				Included in Lot 8 Plan BCP8830
	Pt closed on Plan BCP7519				Included in Lot 12 Plan BCP7583
	Pt closed on Plan BCP6011				Included in Lot 5 Plan BCP8832
	Pt closed on Plan BCP5888				Included in Lot 6 Plan BCP8832
	Pt closed on Plan BCP6270				Included in Lot 5 Plan BCP8832
NE1/4 Sec 33 Tp 8	Part SE 1/4 of NE 1/4	27770			Part dedicated on Plan LMP26206
	Part Rem SE 1/4 of NE 1/4				Dedicated as Road on Plan LMP26206
	Part SE 1/4 of NE 1/4 W of Parcel F and E of Broadway Rd	27770	Oct 26 1965	BJ35302	Established as Road.
	Part Pcl F RP 4469				Filing 10537 Not identified on Plan 27770- C/T still alive. Form 12 BK354472 withdrawn.
	Part Rem Pcl F RP 4469				Dedicated as Road on Plan LMP27324. (Part of Pcl A Bylaw Plan LMP27323)
SE 1/4 Sec 34 Tp 8	Part S 1/2 of N 1/2	27770	Oct 26 1965	BM41160	Established as Road.
	Part Rem S 1/2 of N 1/2				Dedicated as Road on Plan LMP24250. (Pcl B of Bylaw Plan LMP22405.)
	Part Lot A EP 14783	27770	Oct 26 1965	BM41161	Established as Road.
SW 1/4 Sec 34 Tp 8	Part SW 1/4	27770	Oct 26 1965	BM41163	Established as Road.

**PORT MANN/HIGHWAY 1 PROJECT****SCHEDULE 8: LANDS****Appendix D: Original Other Highway Lands**

- D-3 -

Plan No.	Lot/Blk No.	Hwy Plan	Gazette	Form 12	Notes
DL 99 Gp 2	Part Pcl D RP 4228	27770	Oct 26 1965	BM41171	Established as Road.
7426	Part Rem Lot 1	27770	Oct 26 1965	BK354477	Established as Road.
	Part E 189.5 ft of Lot 1	27770	Oct 26 1965	BM41170	Established as Road.
	Part Lot 2	27770	Oct 26 1965	BG355186	Established as Road.
	Part Lot 5	27770	Oct 26 1965	BM41169	Established as Road.
	Part Lot 6	27770	Oct 26 1965	BK354480	Established as Road.
	Part Lot 7	27770	Oct 26 1965	BK354473	Established as Road.
	Part Lot 8	27770	Oct 26 1965	BK354479	Established as Road.
1460	Part Lot 13	27770	May 4 1960	BK117214	Established as Road.
	Part Rem Lot 13				Dedicated as Road on Plan LMP37510
	Part Lot 15	27770	Oct 26 1965	BJ330226	Established as Road.
	Part Rem Lot 15				Dedicated as Road on Plan LMP26206
	Part Rem Lot 15				Dedicated as Road on Plan LMP29240
	Part Lot 16	27770	Nov 4 1965	BK354478	Established as Road.
	Rem Lot 16				
	Part Lot 17	27770	Oct 26 1965	BM41167	Established as Road.
	Part Rem Lot 18	27770	Oct 26 1965	BJ330224	Established as Road.
	Part Rem Lot 18				Dedicated as Road on Plan BCP29299
	Rem Lot 18				
	Part West 200 ft Lot 18	27770	Oct 26 1965	BJ330223	Established as Road.
	Part Rem West 200 ft Lot 18				Dedicated as Road on Plan BCP29299
	Rem West 200 ft Lot 18				
	Part Rem Lot 19	27770	Nov 4 1965	BK354476	Established as Road.
38828	Part Lot 40				Dedicated as Road on Plan LMP29240
5650	Part Rem S 1/2 Lot 2	27770	Oct 26 1965	BF189839	Established as Road.
	Part Rem S 1/2 Lot 2				Dedicated as Road on Plan LMP26206. Part closed, now Pcl A Plan LMP32672.
	Part Rem N 1/2 Lot 2	27770	Oct 26 1965	BF189841	Established as Road.
	Part Rem N 1/2 Lot 2				Dedicated as Road on Plan LMP26206
	East 7 feet Lot 2				Included in plan but not in Gazette. Title still alive.
	Part Lot 3	27770	Oct 26 1965	BF189838	Established as Road.
	Rem's Lot 3				Dedicated as Road on Plan LMP26206
	Part Rem Lot 4	27770	Oct 26 1965	BF189840	Established as Road.

**PORT MANN/HIGHWAY 1 PROJECT**  
**SCHEDULE 8: LANDS**  
**Appendix D: Original Other Highway Lands**

- D-4 -

Plan No.	Lot/Blk No.	Hwy Plan	Gazette	Form 12	Notes
	Rem Lot 4				Dedicated as Road on Plan LMP26206
	Part Pcl A EP 12600 of Lot 4	27770	Nov 4 1965	BJ330225	Established as Road.
	Rem Pcl A EP 12600 of L 4				Dedicated as Road on Plan BCP29299
	Part Lot 5	27770	Oct 26 1965	BF189842	Established as Road.
	Part Rem L 5				Dedicated as Road on Plan LMP27324. Part Closed, now Pcl B Plan LMP32672
LMP36272	Part Pcl A				Dedicated as Road on Plan BCP29299
	Rem Pcl A				
	Part Pcl B				Dedicated as Road on Plan BCP29299
	Rem Pcl B				
4061	Part Lot 15	27770	Oct 26 1965	BM41162	Established as Road. Red outline on Plan incorrectly drawn.
7844	Part Lot 1	27770	Nov 4 1965	BK354470	Established as Road.
	Rem Lot 1				
	Part Rem Lot 2	27770	Nov 4 1965	BK354469	Established as Road.
	Rem Lot 2				
	Part S 69.5 ft of Lot 2	27770	Oct 26 1965	BM41164	Established as Road.
342	Part Pcl A EP 11150 of L 1	27770	Nov 4 1965	BK354467	Established as Road.
	Pt Rem Pcl A EP 11150 of L 1				Dedicated as Road on Plan BCP29299
	Rem Pcl A EP 11150 of L 1				
	S 142 ft Pcl A EP 11150 of L 1	27770	Nov 4 1965	BK354468	Established as Road.
	Part Lot 1	27770	Nov 4 1965	BK354481	Established as Road.
	Part Lot 2	27770	Oct 26 1965	BK354475	Established as Road.
	Rem Lot 2				
	Part Lot 3	27770	Oct 26 1965	BM41166	Established as Road.
28895	Part Lot 7				Dedicated as Road on Plan LMP30862
	Pcl A EP54785 of Lot 8				
78760	Part Lot 5				Dedicated as Road on Plan 86278
51733	Part Lot 27				Dedicated as Road on Plan LMP41530
	Part Lot 28				Dedicated as Road on Plan LMP41882
36409	Part Lot 11				Dedicated as Road on Plan LMP41481
	Part Lot 12				Dedicated as Road on Plan LMP41480
4510	Part Lot 1	27770	Nov 4 1965	BK354464	Established as Road.
	Part Rem Lot 1				Dedicated as Road on Plan BCP8832
	Part Lot 2	27770	Nov 4 1965	BK354463	Established as Road.
	Parts Rem Lot 2				Dedicated as Road on Plan BCP8832
LMP24250	Part Lot 1				Dedicated as Road on Plan BCP3002
1093	Part Lot 24	27770	Nov 4 1965	BK354459	Established as Road.

**PORT MANN/HIGHWAY 1 PROJECT****SCHEDULE 8: LANDS****Appendix D: Original Other Highway Lands**

- D-5 -

Plan No.	Lot/Blk No.	Hwy Plan	Gazette	Form 12	Notes
	Part Rem Lot 24				Dedicated as Road on Plan LMP45000
	Part Rem Lot 24				Dedicated as Road on Plan BCP822
	Part Lot 41	27770	Nov 4 1965	BK354462	Established as Road.
	Parts Rem Lot 41				Dedicated as Road on Plan BCP8832
	Part Lot 42	27770	Nov 4 1965	BK354461	Established as Road.
	Part Rem Lot 42				Dedicated as Road on Plan BCP8832
	Part Lot 43	27770	Nov 4 1965	BK354460	Established as Road.
	Part Rem Lot 43				Dedicated as Road on Plan BCP823. (Part closed on Plan BCP5889. Now pt PI BCP8832)
	Part Lot 44	LMP45 160	Feb 23 1967	BP33989	Established as Road.
23602/282 29	Part closed on Plan BCP7519				Included in Lot 12 Plan BCP7583
	Part closed on Plan BCP5962				Included in Lot 2 Plan BCP8832
	Part closed on Plan BCP6212				Included in Lot 1 Plan BCP8832
	Part closed on Plan BCP6221				Included in Lot 8 Plan BCP8830
	Part closed on Plan BCP6271				Included in Lot A Plan BCP16193
	Lot P				
	Part Lot Q				Dedicated as Road on Plan LMP16035
	Part Lot R				Dedicated as Road on Plan LMP14805
	Part Lot S				Dedicated as Road on Plan LMP14805
	Part Lot T				Dedicated as Road on Plan LMP14805
11245	Part Rem Lot A				Dedicated as Road on Plan LMP41346 (Part closed on PI BCP19900. Now pt PI BCP19901)
	Part Rem Lot A				Dedicated as Road on Plan BCP19901
	Part Rem Lot A	23602	Jan 6 1983	AD243696	Established as Road.
	Part Pcl 1 EP 13896 of Lot A	23602	Apr 25 1963	BM279316	Established as Road.
	Pt Rem Pcl 1 EP13896 of L A				Dedicated as Road on Plan BCP8832
23504	Parts Lot 2				Dedicated as Road on Plan LMP41347.(Part closed on PI BCP19900. Now Pt PL BCP19901)
	Part Rem Lot 2				Dedicated as Road on Plan BCP19901
	Part Lot 3				Dedicated as Road on Plan LMP41865.(Part closed on PI BCP19900. Now Pt PI BCP19901)
	Part Rem Lot 3				Dedicated as Road on Plan BCP19901
1093	Part Lot 27	23602	Apr 9 1963	BF131636	Established as Road.
	Part Lot 31	23602	Apr 9 1963	BF131635	established as Road.
	Part Lot 32	23602		BR3977	Established as Road.
	Part Lot 33	23602		BM279313	Established as Road.
	Part Lot 34	23602	Apr 9 1963	BF161634	Established as Road.

**PORT MANN/HIGHWAY 1 PROJECT****SCHEDULE 8: LANDS****Appendix D: Original Other Highway Lands**

- D-6 -

Plan No.	Lot/Blk No.	Hwy Plan	Gazette	Form 12	Notes
	Rem Lot 34	23602			
	Part Lot 35	23602	Apr 9 1963	BM279314	Established as Road.
	Rem Lot 35				
	Part Lot 36	23602	Apr 9 1963	BM279316	Established as Road.
	Part Lot 37	23602	Apr 9 1963	BF161633	Established as Road.
	Part Rem Lot 37				Dedicated as Road on Plan LMP41197.(All closed on PI BCP5962. Now Pt L 2 PI BCP8832)
	Part Lot 38	23602	Apr 9 1963	BF161632	Established as Road.
	Part Rem Lot 38				Dedicated as Road on Plan LMP41196.(Part closed on PI BCP5962. Now Pt L 2 PI BCP8832)
	Part Rem Lot 38				Dedicated as Road on Plan BCP8832
	Part Lot 39	23602	Apr 9 1963	BF161631	Established as Road
	Part Rem Lot 39				Dedicated as Road on Plan BCP8832
	Part Lot 40	23602	Apr 9 1963	BF161630	Established as Road.
	Part Rem Lot 40				Dedicated as Road on Plan BCP8832
78644	Part Lot A				Dedicated as Road on Plan BCP8832
SW 1/4 Sec 35 Tp 8	Part SW 1/4 of Sw 1/4	23602	Oct 7 1965	BM278960	Established as Road.
	Part Rem SW 1/4 of Sw 1/4				Dedicated as Road on Plan LMP42006.(Part closed on Plan BCP6221. Now L 8 PI BCP8830) Part closed by Plan BCP 6271. Now part Lot A Plan BCP16193
	Part E 1/2 of SW 1/4	23602	Apr 25 1963	BM279301	Established as Road.
	Part NW 1/4 of SW 1/4	23602			
LMP42006	Part Lot 1				Dedicated as Road on Plan BCP3003
	Part Lot 2				Dedicated as Road on Plan BCP3004
	Part Rem Lot 2				Dedicated as Road on Plan BCP16193
BCP16193	Part Lot A				Dedicated as Road on Plan BCP18268
BCP8832	Part Lot 3				Dedicated as Road on Plan BCP25050
	Parts Lot 4				Dedicated as Road on Plan BCP13545
	Part Lot 4				Crown Prov holds a SRW over Part in Plan BCP8854
	Part Lot 5				Dedicated as Road on Plan BCP13545
26752	Part Lot 41				Dedicated as Road on Plan LMP41030
	Part Lot 42				Dedicated as Road on Plan LMP41031
NE 1/4 Sec 26 Tp 8	Part Pcl A EP 12255	23602	Apr 25 1963	BM279312	Established as Road.
	Part W 1/2 NW 1/4	23602	Apr 25 1963	BM278959	Established as Road. See also Gaz Sept 27, 1965
LMP37399	Part Lot 1				Dedicated as Road on Plan LMP43073
	Part Lot 2				Dedicated as Road on Plan LMP43073
LMP1984	Part Lot B				Dedicated as Road on Plan LMP22308



**PORT MANN/HIGHWAY 1 PROJECT****SCHEDULE 8: LANDS****Appendix D: Original Other Highway Lands**

- D-7 -

Plan No	Lot/Blk No	Hwy Plan	Gazette	Form 12	Notes
3434	Part Lot 3	23602	Apr 9 1963	BF161637	Established as Road.
	Part Lot 4	23602	Apr 9 1963	BF161638	Established as Road.
	Part Rem Lot 4				Dedicated as Road on Plan LMP27758
	Part Rem Lot 4				Deemed Road on Plan 58953
	Part Lot 5	23602	Apr 9 1963	BF161639	Established as Road.
	Part Rem Lot 5				Dedicated as Road on Plan LMP27758
	Part Rem Lot 5				Dedicated as Road on Plan LMP47813
	Part Rem Lot 5				Deemed Road on Plan 58953
	Part Lot 8				Dedicated as Road on Plan LMP37802
LMP25213	Part Lot 1				Dedicated as Road on Plan LMP26334
	Part Lot 3				Dedicated as Road on Plan LMP29830
14133	Part Block A	23602	Apr 25 1963	BP53452	Established as Road.
	Part Lot B	23602	Apr 9 1963	BF161640	Established as Road.
	Part Rem Lot B				Dedicated as Road on Plan LMP38146
	Rem Lot B				
41488	Part Lot 17				Dedicated as Road on Plan LMP37591
1650	Part Lot 9				Dedicated as Road on Plan LMP26096
	Part Lot 10				Dedicated as Road on Plan LMP26096
	Part Lot 11				Dedicated as Road on Plan LMP24076
	Part Lot 12	23602	Apr 9 1963	BF161641	Established as Road.
	Part Rem Lot 12				Dedicated as Road on Plan LMP24076
	Part Lot 19	23602			Dedicated as Road on Plan 81371
	Part Lot 20	23602			Dedicated as Road on Plan 81371
	Part Lot 22	23602	Apr 25 1963	BM279308	Established as Road.
	Part Lot 23	23602	Apr 25 1963	BM279309	Established as Road.
	Rem Lot 23				
	Part Lot 24	23602	Apr 25 1963	BM279310	Established as Road.
	Rem Lot 24				
	Part Lot 25	23602	Apr 9 1963	BF161642	Established as Road.
	Part Rem Lot 25				Dedicated as Road on Plan LMP38146
	Part Lot 26	23602	Apr 9 1963	BF161643	Established as Road.
	Part Rem Lot 26				Dedicated as Road on Plan LMP37805
21833	Part Lot 1	23602	Apr 25 1963	BR3974	Established as Road.
	Part Lot 2	23602	Apr 25 1963	BR3975	Established as Road.
	Part Lot 3	23602	Apr 25 1963	BR3976	Established as Road.
1137	Part Lot 15	23602	Apr 25 1963	BM279307	Established as Road.
	Part Lot 16	23602	Apr 25 1963	BM279306	Established as Road.
NE 1/4 Sec 25 Tp 8	Part	23602	Apr 25 1963	BM279300	Established as Road.

**PORT MANN/HIGHWAY 1 PROJECT****SCHEDULE 8: LANDS****Appendix D: Original Other Highway Lands**

- D-8 -

Plan No	Lot/Blk No	Hwy Plan	Gazette	Form 12	Notes
2758	Part Lot 2	23602	Apr 25 1963	BM279303	Established as Road.
	Rem Lot 2				
	Part Lot 3		Jan 13 1983	AD244075	Established as Road.
	Rem Lot 3				
	Part Lot 4	23602	Apr 25 1963	BM279302	Established as Road.
	Part Lot 9	23602	Apr 25 1963	BR3973	Established as Road.
	Part Lot 10	23602	Apr 25 1963	BM279305	Established as Road.
	Part Lot 11	23602	Apr 25 1963	BM279304	Established as Road.
	Part Lot 12	23602	Apr 25 1963	BR3972	Established as Road.
	Part Lot 13		Jan 13 1983	AD244073	Established as Road.
	Part Lot 14		Jan 13 1983	AD244074	Established as Road.
	Part Lot 15		Jan 13 1983	AD244074	Established as Road.
DL 330 Gp 2	Part Pcl E RP 1092	28237	Sep 29 1965	AE36190	Established as Road
DL323 Gp 2	Lot A of Pcl E RP 1968				
	Part Pcl E RP 1968	28237	Sep 29 1965	AE36189	Established as Road
13118	Part Pcl E	28237	Sep 29 1965	AE36187	Established as Road
	Part Rem Pcl E				Dedicated as Road on Plan BCP15675
BCP15675	Lot A				
1677	Part Lot 1	28237	Sep 29 1965	AE36185	Established as Road
	Rem Lot 1				
	Part Lot 2	28237	Sep 29 1965	AE36186	Established as Road
	Part Lot 5	28237	Sep 29 1965	AE36188	Established as Road
	Part Rem Lot 5				Dedicated as Road on Plan BCP15675
	Part Lot 6	28237	Sep 29 1965	AE36188	Established as Road
	Part Rem Lot 6				Dedicated as Road on Plan BCP15675
	Part Lot 7	28237	Sep 29 1965	AE36188	Established as Road
	Part Rem Lot 7				Dedicated as Road on Plan BCP15675
	Part Lot 8	28237	Sep 29 1965	AE36188	Established as Road
	Part Lot 9	28237	Sep 29 1965	AE36188	Established as Road
	Part Lot 10	28237	Sep 29 1965	AE36188	Established as Road
12362	Part Lot A	28237	Sep 29 1965	AE36184	Established as Road
2444	Part Lot 1	28237	Sep 29 1965	AE36191	Established as Road

**PORT MANN/HIGHWAY 1 PROJECT****SCHEDULE 8: LANDS****Appendix D: Original Other Highway Lands**

- D-9 -

Plan No.	Lot/Blk No.	Hwy Plan	Gazette	Form 12	Notes
	Rem Lot 1				
	Part Lot 2	28237	Sep 29 1965	AE36191	Established as Road
	Part Rem Lot 2				Dedicated as Road on Plan LMP6941
	Rem Lot 2				
15011	Part Lot A	28237	Sep 29 1965	AE36192	Established as Road
	Part Rem Lot A				Dedicated as Road on Plan LMP6941
9092	Part Lot 1	28237	Sep 29 1965	AE36194	
	Part Lot 2	28237	Oct 7 1965	AD149597	Established as Road
	Part Rem Lot 2				Dedicated as Road on Plan 85250
	Part Rem Lot 2				Dedicated as Road on Plan BCP8005
	Part Lot 3	28237	Sep 29 1965	AE36195	Established as Road
1474	Part Lot 2	28237	Sep 29 1965	AE36200	Established as Road
	Pcl A of Lot 2				Filing 26847
	Part Lot 3	28237	Sep 29 1965	AE36199	Established as Road
	Part Lot 4				No Form 12 found
	Part Pcl D EP 9105 of Lot 6	28237	Sep 29 1965	AE36198	Established as Road
	Part Lot 7	28237	Sep 29 1965	AE36197	Established as Road
	Pcl B of Lot 7				Filing 26847
	Part L 8		Sep 29 1965	AE36196	Established as Road
	1.67 Ac portion of L 8	28237	Sep 29 1965	AE36196	Established as Road
	Pcl C of Lot 8				Filing 26847
	Pcl D of Lot 9				Filing 26847
	Part Lot 12	28237	Sep 29 1965	AE36193	Established as Road
	Part Lot 13	28237	Sep 29 1965	AE36193	Established as Road

Table D3 Original Other Highway Lands - Fraser Heights Lands

Property Address	City	Seg #	PID	Taking Type	Land Rights if other than Fee Simple Interest	R/W Requirement m2
10999 168 ST	Surrey	240	026-244-365	Total		39,400
17018 108 Ave	Surrey	240	026-244-373	Total		25,652
10630 172 street	Surrey	242	026-244-527	Total		6,237
17285 104A Ave	Surrey	242	025-802-143	Total		19,851
17299 104A Ave	Surrey	242	024-842-877	Total		3,246
17311 104A Ave	Surrey	242	024-842-885	Total		3,322
9812 182A St	Surrey	246	002-520-150	Total		14,364

**PORT MANN/HIGHWAY 1 PROJECT****SCHEDULE 8: LANDS****Appendix D: Original Other Highway Lands**

- D-10 -

Table D4 Original Other Highway Lands – Cassiar Connector Lands

Plan No.	Lot/Blk No.	Hwy Plan	Gazette	Form 12	Notes
16178	Q				
	R				
5461	Part Blk A				Part in Ref. Plan 10355
	Rem Blk A				
	L 1 Blk C	28	Feb 14 1963		DF85169
	L 2 Blk C	28	Feb 14 1963		DF85169
	L 3 Blk C	28	Feb 14 1963		DF85169
	L 1 Blk E	28	Feb 14 1963		DF85169
	L 2 Blk E	28	Feb 14 1963		DF85169 C/T "For highway purposes"
	L 3 Blk E	28	Feb 14 1963		DF85169 C/T "For highway purposes"
	L 4 Blk E	28	Feb 14 1963		No C/T found
	L 11 Blk E	28	Feb 14 1963		DF85169
	Blk P	28	Feb 14 1963		DF85169
4537	L 1 Blk B				
	L 2 Blk B				
	Rem L 3 Blk B				
	Part L 11 Blk B				DF22029 Part in Ref. Plan 5009 "Est. as Road"
	Part L 12 Blk B				DF22029 Part in Ref. Plan 5009 "Est. as Road"
	Part L 13 Blk B				DF22029 Part in Ref. Plan 5009 "Est. as Road"
	Part L 14 Blk B				DF22029 Part in Ref. Plan 5009 "Est. as Road"
	Rem L 14 Blk B				
	Rem L 4 Blk E	28	Feb 14 1963		DF85169-70 C/T "For highway purposes"
	Pt L 4 Blk E	27	Feb 14 1963		DF85169-70 Part on Hwy Plan 27
	Rem Amd L 5 Blk E	28	Feb 14 1963		DF85169-70
	Pt L 5 Blk E	27	Feb 14 1963		DF85169-70 Part on Hwy Plan 27
	Rem L 6 Blk E	28	Feb 14 1963		DF85169 C/T "For highway purposes"
	L 7 Blk E	28	Feb 14 1963		DF85169 C/T "For highway purposes"

**PORT MANN/HIGHWAY 1 PROJECT**  
**SCHEDULE 8: LANDS**  
**Appendix D: Original Other Highway Lands**

- D-11 -

Plan No.	Lot/Blk No.	Hwy Plan	Gazette	Form 12	Notes
	L 8 Blk E	28	Feb 14 1963		DF85169 C/T "For highway purposes"
	L 9 Blk E	28	Feb 14 1963		DF85169 C/T "For highway purposes"
	L 10 Blk E	28	Feb 14 1963		DF85169
	Pt L 1 Blk F				DF21756 Road on Ref Plan 5007
	Pt L 2 Blk F				DF21644 Road on Ref Plan 5010
	Pt L 3 Blk F				DF21644 Road on Ref Plan 5010
	L 1 Blk H	28			Not noted in Gazette of Feb 14, 1963
	L 2 Blk H	28	Feb 14 1963		DF85169 EXCLUDED from Feb 14 Gaz Jan 3, 1967 but see C/T
	L 3 Blk H	28	Feb 14 1963		DF85169
	L 4 Blk H	28	Feb 14 1963		DF85169 C/T "For highway purposes"
	L 5 Blk H	28	Feb 14 1963		DF85169 C/T "For highway purposes"
	L 6 Blk H	28	Feb 14 1963		DF85169 C/T "For highway purposes"
	Rem L 7 Blk H	28	Feb 14 1963		DF85169-70 C/T "For highway purposes"
	Pt L 7 Blk H	27	Feb 14 1963		DF85169-70 Part on Hwy Plan 27
	Rem L 8 Blk H	28	Feb 14 1963		DF85169-70 C/T "For highway purposes" See BK135427
	Pt L 8 Blk H	27	Feb 14 1963		DF85169-70 Part on Hwy Plan 27
	Rem L 12 Blk H				C/T does not exclude Hwy Plan 27
	Part L 12 Blk H	27	Feb 14 1963	BJ284 420	DF85170
	Rem L 13 Blk H				
	Part L 13 Blk H	27	Feb 14 1963		DF85170 Part on Hwy Plan 27.
	Rem L 14 Blk H	28	Feb 14 1963		DF85169-70 C/T "For highway purposes"
	Part L 14 Blk H	27	Feb 14 1963		DF85170 Part on Hwy Plan 27. See BK135429
	Rem L 15 Blk H	28	Feb 14 1963	BJ284 423	DF85169-70
	Part L 15 Blk H	27	Feb 14 1963	BJ284 423	DF85170 Part on Hwy Plan 27
	L 16 Blk H	28	Feb 14 1963		DF85169 C/T "For highway purposes"
	L 17 Blk H	28	Feb 14 1963		DF85169 C/T "For highway purposes"
	L 18 Blk H	28	Feb 14 1963		DF85169 C/T "For highway purposes"

**PORT MANN/HIGHWAY 1 PROJECT**  
**SCHEDULE 8: LANDS**  
**Appendix D: Original Other Highway Lands**

- D-12 -

Plan No.	Lot/Blk No.	Hwy Plan	Gazette	Form 12	Notes
	L 19 Blk H	28	Feb 14 1963		DF85169
	L 20 Blk H	28	Feb 14 1963		DF85169
	Part L 1 Blk J				Part dedicated on Plan 14135
	Pt Skeena St Pl 100	28			Part closed on Plan 14135
	Pt Skeena St Pl 100	28			Part closed on Plan LMP440
	Rem L 5 Blk L	28	Feb 14 1963		DF85169
	Part L 6 Blk L	33	Feb 14 1963		DF86980
	Part L 6 Blk L	28	Feb 14 1963		DF85169
	Part L 6 Blk L				Part dedicated on Plan LMP6757
	L7 Blk L	28	Feb 14 1963		DF85169
	Pt L 8 Blk L	28	Feb 14 1963		DF85169
	Pt L 9 Blk L	28	Feb 14 1963		DF85169
	Rem L 10 Blk L	28	Feb 14 1963		DF85169
	Rem L 11 Blk L	28	Feb 14 1963		DF85169
	L 1 Blk M	28	Feb 14 1963		DF85169 C/T "For highway purposes"
	L 2 Blk M	28	Feb 14 1963		DF85169 C/T "For highway purposes"
	L 3 Blk M	28	Feb 14 1963		DF85169 C/T "For highway purposes"
	L 4 Blk M	28	Feb 14 1963		DF85169 C/T "For highway purposes"
	L 5 Blk M	27 & 28	Feb 14 1963		No C/T
	Pt L 6 & 7 Blk M	27	Feb 14 1963		
	Rem L 15 Blk M				
	Pt L 15 Blk M	27	Feb 14 1963	BJ284 426	DF85170 Part on Hwy Plan 27
	Rem L 16 Blk M				
	Pt L 16 Blk M	27	Feb 14 1963	BJ284 427	DF85170 Part on Hwy Plan 27
	Rem L 17 Blk M	28	Feb 14 1963		DF85169-70
	Pt L 17 Blk M	27	Feb 14 1963	BJ284 428	DF85170
	L 18 Blk M	28	Feb 14 1963		DF85169 C/T "For highway purposes"
	L19 Blk M	28	Feb 14 1963		DF85169 C/T "For highway purposes"

**PORT MANN/HIGHWAY 1 PROJECT**  
**SCHEDULE 8: LANDS**  
**Appendix D: Original Other Highway Lands**

- D-13 -

Plan No.	Lot/Blk No.	Hwy Plan	Gazette	Form 12	Notes
	L 20 Blk M	28	Feb 14 1963		DF85169 C/T "For highway purposes"
624 2	Part Lot A	27	Feb 14 1963		DF85170 Part in Highway Plan 27
	Part Lot B	27	Feb 14 1963		DF85170 Part in Highway Plan 27
141 36	Lot 3				Part dedicated Road on Plan 22768
177 42	Block W				
100	Part L 513	28 & 33	Feb 14 1963		DF85169 & 86890 Pt Dedicated Road on Plan BCP25158 & Part inc. in L 1, Plan BCP25158
	Part L 514	28 & 33	Feb 14 1963		DF85169 & 86890 All included in Lot 1 Plan BCP25158
	Part L 515	28 & 33	Feb 14 1963		DF85169 & 86890 All included in Lot 1 Plan BCP25158
	Rem L 521	28	Feb 14 1963		DF85169
	Rem L 522	28	Feb 14 1963		DF85169
	Rem L 523	28	Feb 14 1963		DF85169
	Rem E 1/2 L 524	28	Feb 14 1963		DF85169
	Rem W 1/2 L 524	28	Feb 14 1963		DF85169
	Part L 525	28 & 33	Feb 14 1963		DF85169 & 86890 Dedicated for Road on Plan BCP25158
	Part L 526	28 & 33	Feb 14 1963		DF85169 & 86890 Dedicated for Road on Plan BCP25158
	Part L 527	28 & 33	Feb 14 1963		DF85169 & 86890 Dedicated for Road on Plan BCP25158
	Part L 528	28 & 33	Feb 14 1963		Dedicated for Road on Plan BCP25158
	Part L 529	28	Feb 14 1963		DF85169
	Part L 530	28	Feb 14 1963		DF85169
	Part L 531	28	Feb 14 1963		DF85169
	L 532	28	Feb 14 1963		DF85169
	Rem L 533	28	Feb 14 1963		DF85169
	S 10 ft. L 533				DF38723 Established as Lane
	L 534	28	Feb 14 1963		DF85169
	L 535	28	Feb 14 1963		DF85169
	L 536	28	Feb 14 1963		DF85169

**PORT MANN/HIGHWAY 1 PROJECT****SCHEDULE 8: LANDS****Appendix D: Original Other Highway Lands**

- D-14 -

Plan No.	Lot/Blk No.	Hwy Plan	Gazette	Form 12	Notes
	Rem L 537	28	Feb 14 1963		DF85169
	N 10 ft L 537				Now Lane See DF 43118
	Rem E1/2 L 538	28	Feb 14 1963		DF85169
	N 10 ft E1/2 L 538				Now Lane See DF 43118
	W 1/2 L 538	28	Feb 14 1963		DF85169
	L 539	28	Feb 14 1963		DF85169
	L 540	28	Feb 14 1963		DF85169
	Part L 541	28	Feb 14 1963		DF85169 Part in Hwy Plan 28
	Rem L 577	28	Feb 14 1963		DF85169
	Rem L 578	28	Feb 14 1963		DF85169
	L 579	28	Feb 14 1963		DF85169
	L 580	28	Feb 14 1963		DF85169
	L 581	28	Feb 14 1963		DF85169 See DF 74065 (Cancelled Gazette)
	L 582	28	Feb 14 1963		DF85169
	L 583	28	Feb 14 1963		DF85169
	L 584	28	Feb 14 1963		DF85169
	L 585	28	Feb 14 1963		DF85169
	L 586	28	Feb 14 1963		DF85169
	L 587	28	Feb 14 1963		DF85169
	L 588	28	Feb 14 1963		DF85169
	L 589	28	Feb 14 1963		DF85169
	L 590	28	Feb 14 1963		DF85169
	L 591	28	Feb 14 1963		DF85169
	L 592	28	Feb 14 1963		DF85169
	Rem L 593	28	Feb 14 1963		DF85169
	Rem W 1/2 L 594	28	Feb 14 1963		DF85169



**PORT MANN/HIGHWAY 1 PROJECT****SCHEDULE 8: LANDS****Appendix D: Original Other Highway Lands**

- D-15 -

Plan No.	Lot/Blk No.	Hwy Plan	Gazette	Form 12	Notes
	Rem E 1/2 L 594	28	Feb 14 1963		DF85169
	Rem L 595	28	Feb 14 1963		DF85169
	Rem L 596	28	Feb 14 1963		DF85169
	Rem L 597	28	Feb 14 1963		DF85169
	Rem L 598	28	Feb 14 1963		DF85169
	Rem L 599	28	Feb 14 1963		DF85169
	Rem L 600	28	Feb 14 1963		DF85169
	Rem E 1/2 L 601				
	Rem W 1/2 L 601				
	Rem E 1/2 L 602				
	Rem W 1/2 L 602				
	Rem E 1/2 L 603				
	Rem W 1/2 L 603				
	Rem E 1/2 L 604				
	Rem W 1/2 L 604				
	Rem L 605				
	Rem E 1/2 L 606				
	Rem W 1/2 L 606		Nov 5 1987		R118214
	Rem E 1/2 L 607				
	Rem W 1/2 L 607				
	Rem E 1/2 L 608		Feb 14 1963		DF85169
	Rem W 1/2 L 608		Feb 14 1963		DF85169
	Parts L 593-608	28			Parts shown as Lane on Reference Plan 5152. See DF 16959
	Rem L 672	28	Feb 14 1963		DF85169
	S 10 ft L 672	28			Now Lane See DF 40413
	Rem L 673	28	Feb 14 1963		DF85169
	S 10 ft of Rem L 673	28			Now Lane See DF 33327
	Rem E 33ft L 673	28	Feb 14 1963		DF85169-70
	Part E 33 ft L 673	27	Feb 14 1963		
	Rem L 674	28	Feb 14 1963		DF85169-70
	S 10 ft L 674	27			Now Lane See DF 33327

**PORT MANN/HIGHWAY 1 PROJECT****SCHEDULE 8: LANDS****Appendix D: Original Other Highway Lands**

- D-16 -

Plan No.	Lot/Blk No.	Hwy Plan	Gazette	Form 12	Notes
	Part L 674	27	Feb 14 1963		DF85170
	Rem W 1/2 L 685				
	N 10 ft of W 1/2 L 685	27			Now Lane See H 10254
	Part W 1/2 L 685	27	Feb 14 1963		DF85170
	Rem L 686	28	Feb 14 1963		DF85169
	N 10 ft L 686	27 & 28			Now Lane. See DF H 10251
	Part L 686	27	Feb 14 1963		DF85170
	Rem L 687	28	Feb 14 1963		DF85169
	N 10 ft L 687	28			Now Lane. See DF 33327.
	Rem L 688	28	Feb 14 1963		DF85169
	S 10 ft L 688	27 & 28			Now Lane. See DF unknown. DF # on Title (19315) is incorrect
	Part L 688	27	Feb 14 1963		DF85170
	Rem L 689	27			DF85170 C/T cancelled. Parcel not listed in Gazette notice
	S 10 ft L 689	27			Now Lane. See DF unknown. DF # on Title (19315) is incorrect
	Rem L 702	27			DF85170 C/T cancelled. Parcel not listed in Gazette notice
	N 10 ft L 702	27			Now Lane. See DF 19315
	Rem L 703	28	Feb 14 1963		DF85169
	N 10 ft L 703	27			Now Lane. See DF 19315
	Part L 703	27	Feb 14 1963		DF85170
	Roads and Lanes	27, 28 & 62			Dedicated on Plan 100
	Part NE 1/4 Sec 26	62			Part in Highway Plan 62. See Plan 32Tu1685
2049	Part L 20	28	Feb 14 1963		DF85169
	Part L 21	28	Feb 14 1963		DF85169
339	L 1 of L 7				
	L 2 of L 7				
	L 3 of L 7				
	Parts L 4 & 5 of L 7				Dedicated as Road on Plan LMP26760
	Part L 30 of L 7				Shown as Road on Reference Plan 20011
	Rem L 31 of L 7				
	Part L 31 of L 7				Dedicated as Road on Plan LMP26760
	L 32 of L 7				

**PORT MANN/HIGHWAY 1 PROJECT****SCHEDULE 8: LANDS****Appendix D: Original Other Highway Lands**

- D-17 -

Plan No.	Lot/Blk No.	Hwy Plan	Gazette	Form 12	Notes
177 49	Lot A				
	Lot B				
	Lot C				
431	L 17 of L 13				
	L 18 of L 13				
	L 19 of L 13				
	L 20 of L 13				
	L 21 of L 13				
	L 22 of L 13				
	L 23 of L 13				
	L 24 of L 13				
	L 17 of L 31				
	L 18 of L 31				
	L 19 of L 31				
	L 20 of L 31				
	L A of L 31				
	L 23 of L 31				
	L 24 of L 31				
177 98	Lot A				
	Lot B				
	Lot C				
197 3	L 17 of L 24				
	L 18 of L 24				
	L 21 of L 24				
	L 22 of L 24				
	L 23 of L 24				
	L 24 of L 24				
177 99	Lot A				DF159848L, 162661L, 162855L 162660L C/T "For Municipal Purposes"
	Lot B				DF159848L, 162661L, 162855L 162660L
	Lot C				C/T "For Municipal Purposes"
580 4	Lot A				
	Lot B				
178 05	Lot A				DF162658L, 162659L C/T "For Municipal Purposes"
	Lot B				DF162658L, 162659L C/T "For Municipal Purposes"
	Lot C				DF162658L, 162659L C/T "For Municipal Purposes"
324	W 1/2 Lot A				
	E 1/2 Lot A				

**PORT MANN/HIGHWAY 1 PROJECT****SCHEDULE 8: LANDS****Appendix D: Original Other Highway Lands**

- D-18 -

Plan No	Lot/Blk No	Hwy Plan	Gazette	Form 12	Notes
	L 17				
	L 18				
	Part L 21				J47693 Established as Road on Explanatory Plan 15601
	Rem L 21				
	L 22				
	L 23				
	L 24				
	L 25				
	L 26				
178 04	Lot A				
	Lot B				
	Lot C				
281 1	L 12				
	L 13				
	L 14				
	L 15				
	Part L 16				J47692 Established as Road on Explanatory Plan 15602
	Rem L 16				
	Part L 17				J47694 Established as Road on Explanatory Plan 15603
	Part L 17 in PI 46H			BJ182 881	DF87752 & 92787
	Rem L 17				
	Rem L 18			BJ182 882	
	Rem L 19			BJ182 883	
	Rem L 20			BJ182 884	
	Rem L 21			BJ182 885	
	Part L 22 in PI 46H			BJ182 870	DF87752 & 92787
363	Part L 22 in PI 46H			BJ183 102	DF87752 & 92787
	Part L 22				K50292L Established as Road on Explanatory Plan 16308
	Part L 22		Mar 30 1961		
	Part L 21 in PI 46H			BJ183 101	DF87752 & 92787
	Part L 21				K50292L Established as Road on Explanatory Plan 16308
	Part L 21		Mar 30 1961		

**PORT MANN/HIGHWAY 1 PROJECT**  
**SCHEDULE 8: LANDS**  
**Appendix D: Original Other Highway Lands**

- D-19 -

Plan No	Lot/Blk No	Hwy Plan	Gazette	Form 12	Notes
	Part L 20 in PI 46H				DF87752 & 92787
	Part L 20				K50292L Established as Road on Explanatory Plan 16308
	Part L 20		Mar 30 1961		
	Part L 19 in PI 46H				
	Part L 19		Mar 30 1961		
	Part L 19				Established as Road on Explanatory Plan 16279
330	Pt L 15 in PI 46H			BJ182 893	DF 92787
	Pt L 16 in PI 46H			BJ182 894	DF 92787
	Pt L 16 in PI 4299				B78133L Established as Road on Plan 4299. See DF49717
	Rem L 16				
	Pt L 17 in PI 46H			BJ182 895	DF 92787
	Pt L 17 in PI 4299				B78133L Established as Road on Plan 4299. See DF49717
	Rem L 17				
	Pt L 18 in PI 46H			BJ182 896	DF 92787
	Pt L 18 in PI 4299				B78133L Established as Road on Plan 4299. See DF49717
	Rem L 18				
	Pt L 19 in PI 46H			BJ182 897	DF 92787
	Pt L 19 in PI 4299				B78134L Established as Road on Plan 4299. See DF49717
	Rem L 19				
	Pt L 20 in PI 46H			BJ182 898	DF 92787
	Pt L 20 in PI 4299				B78134L Established as Road on Plan 4299. See DF49717
	Pt L 20 in PI 15604				DF J47691 Established as Road on Explanatory Plan 15604
	Rem L 20				
	L 21				
	L 22				
	L 23				
	L 24				
	L 25				
	L 26				BL78184
	Pts L 1, 2 & 9-15				Dedicated Road on Plan LMP30912
	Part Lane				Dedicated by Plan 330

**PORT MANN/HIGHWAY 1 PROJECT****SCHEDULE 8: LANDS****Appendix D: Original Other Highway Lands**

- D-20 -

Plan No	Lot/Blk No.	Hwy Plan	Gazette	Form 12	Notes
4110	Part L 10A				Dedicated Road on Plan LMP26761
	Rem L 10A				
	L11A				
	L12A				
	L13A				
	L14A				
	L15A				
	Rem L16A				
	W 4 ft L 16A				DF 35009 Established as Lane
	L17A				
	L18A				
	L19A				
	Rem L 20A				
	W 4 ft L 20A				Established as Lane
	L21A				
	L22A				
	L23A				
	L24A				
	Rem L 25A				
	Part L 25A				Dedicated Road on Plan LMP26761
	Part Lanes				Dedicated by Plan 4110
320	Rem L 13				
	Part L 13				Dedicated Road on Plan LMP26761
	S 10 ft L 13				Established as Lane
	Rem L 14				
	S 10 ft L 14				Established as Lane
	Rem L 20				
	Part L 20				Dedicated Road on Plan LMP26761
	N 10 ft L 19				Established as Lane
	Rem L 21				
	N 10 ft L 21				Established as Lane
	L 22				
	L23				
	L24				
	L25				
	L26				
	L27		Mar 26 1987		Highway expropriation
	L28		Mar 26 1987		Highway expropriation
	Part Lane & Georgia St				Dedicated on Plan 320

**PORT MANN/HIGHWAY 1 PROJECT****SCHEDULE 8: LANDS****Appendix D: Original Other Highway Lands**

- D-21 -

Plan No	Lot/Blk No	Hwy Plan	Gazette	Form 12	Notes
1720	Rem L 13				
	Part L 13				Dedicated Road on Plan LMP26761
	S 6 ft L 13				DF 21868 Established as Lane
	N 4 ft of S 10 ft L 13				DF 40716 Established as Lane. NOTE: Doc desc differs from title
	Rem L 14				
	S 6 ft L 14				DF C20520 Established as Lane
	Rem L 20				
	N 6 ft L 20				DF 21868 Established as Lane
	Rem L 21				
	N 6 ft L 21				DF 21868 Established as Lane
	L 22				
	L 23				
	L 24				
	L 25		Sept 4 1986		P110516 Highway expropriation
	L 26				
	L 27				
	L 28				
	Part Lane & Georgia St				Dedicated on Plan 1720
402	Pt L 35 in PI LMP15251				BH70027 Established as Road
2588 Blk 1	L 11				
	L 12				
	Rem L 13				
	S 2.5 ft L 13				DF 59624 Established as Lane
	L 14				
	L 15				
	L 16				
	L 17				
	L 18				
	L 19				
	L 20				
	L 21				
	L 22				
	L 23				

**PORT MANN/HIGHWAY 1 PROJECT**  
**SCHEDULE 8: LANDS**  
**Appendix D: Original Other Highway Lands**

- D-22 -

Plan No.	Lot/Blk No.	Hwy Plan	Gazette	Form 12	Notes
	L 24				
	Part Lane				Dedicated on Plan 2588
	Part Venable Street				Dedicated on Plan 2588
Blk 2	Rem L 11				
	Part L 11				Dedicated Road on Plan LMP26761
	Rem L 12				
	S 2.5 ft L 12				DF 59624 Established as Lane
	Rem L 13				
	S 2.5 ft L 13				DF 59624 Established as Lane
	Rem L 14				
	S 2.5 ft L 14				DF 59624 Established as Lane
	L 15				
	L 16				
	L 17				
	Rem L 18				
	N 2.5 ft L 18				DF 59624 Established as Lane
	Rem L 19				
	N 2.5 ft L 19				DF 37005 Established as Lane
	L 20				
	L 21				
	Rem L 22				
	N 2.5 ft L 22				DF 59624 Established as Lane
	L 23				
	Part lane				Dedicated on Plan 2588
	Part Parker Street				Dedicated on Plan 2588
Blk 3	Rem Amd L 13				
	Part Amd L 13				Dedicated Road on Plan LMP26761
	Amd L 15				
	L 16				
	Rem L 17				
	S 2.5 ft L 17				DF 59624 Established as Lane
	Rem L 18				
	N 2.5 ft L 18				DF 59624 Established as Lane
	Rem L 19				



**PORT MANN/HIGHWAY 1 PROJECT****SCHEDULE 8: LANDS****Appendix D: Original Other Highway Lands**

- D-23 -

Plan No.	Lot/Blk No.	Hwy Plan	Gazette	Form 12	Notes
	N 2.5 ft L 19				DF 59624 Established as Lane
	L 20				
	Rem L 21				
	Part L 21				Dedicated Road on Plan LMP26761
	Part Lane				Dedicated on Plan 2588
	Part Napier Street				Dedicated on Plan 2588
Blk 4	Rem L 16				
	Part L 16				Dedicated Road on Plan LMP26761
	L 17				
	Part L 18				Dedicated Road on Plan LMP10859
	Part William Street				Dedicated on Plan 2588
Blk 6	Rem L 1	62H	Feb 25 1965		DF 87905 & 102089 Road Gazette cancelled. See BJ264340
	S 2.5 ft L 1				DF 32679 Established as Lane
	Rem L 2	62H	Feb 25 1965		DF 87905 & 102089 Road Gazette cancelled. See BJ264340
	S 2.5 ft L 2				DF 32679 Established as Lane
	Rem L 3	62H	Feb 25 1965		DF 87905 & 102089 Road Gazette cancelled. See BJ264340
	S 2.5 ft L 3				DF 32679 Established as Lane
	Rem L 4	62H	Feb 25 1965		DF 87905 & 102089 Not Road See DF 103902 and BJ264340
	S 2.5 ft L 4				DF 32679 Established as Lane
	Rem L 5	62H	Feb 25 1965		DF 87905 & 102089 Not Road See DF 103902 and BJ264340
	S 2.5 ft L 5				DF 39050 Established as Lane
	Rem L 6	62H	Feb 25 1965		DF 87905 & 102089 Not Road See DF 103902 and BJ264340
	S 2.5 ft L 6				DF 44989 Established as Lane
	Rem L 7				
	S 2.5 ft L 7				DF 44989 Established as Lane
	Rem L 22				
	Part L 22		62		Road Gazette cancelled. See BJ264340
	N 2.5 ft L 22				DF 89693 Established as Lane
	Rem L 23				
	Part L 23		62		Road Gazette cancelled. See BJ264340
	N 2.5 ft L 23				DF 32679

**PORT MANN/HIGHWAY 1 PROJECT**  
**SCHEDULE 8: LANDS**  
**Appendix D: Original Other Highway Lands**

- D-24 -

Plan No.	Lot/Blk No.	Hwy Plan	Gazette	Form 12	Notes
	L 24				DF 87905 Road Gazette cancelled. See BJ264340
	L 25	62H	Feb 25 1965		DF 87905 & 102089 Road Gazette cancelled. See BJ264340
	L 26	62H	Feb 25 1965		DF 87905 & 102089 Road Gazette cancelled. See BJ264340
	L 27	62H	Feb 25 1965		DF 87905 & 102089 Road Gazette cancelled. See BJ264340
	Rem L 28				DF 87905 & 102089 Road Gazette cancelled. See BJ264340
	S 2.5 ft L 28				DF 32679 Established as Lane
	L 29	62H	Feb 25 1965		DF 87905 & 102089 Road Gazette cancelled. See BJ264340
	L 30	62H	Feb 25 1965		DF 87905 & 102089 Road Gazette cancelled. See BJ264340
	L 31	62H	Feb 25 1965		DF 87905 & 102089 Road Gazette cancelled. See BJ264340
	L 32	62H	Feb 25 1965		DF 87905 & 102089 Road Gazette cancelled. See BJ264340
Blk 7	L 1	62H	Feb 25 1965		DF 87905 & 102089 Road Gazette cancelled. See BJ264340
	L 2				
	Part L 3				Dedicated as Road on Plan VAP22683
	Rem L 29				
	Part L 29				Dedicated Road on Plan LMP26761
	Rem L 30				C/T "now Lane"
	N 2.5 ft L 30				DF 36424 Established as Lane
	Rem L 31	62H	Feb 25 1965		DF 87905 & 102089 Road Gazette cancelled. See BJ264340
	N 2.5 ft L 31				DF 36424 Established as Lane
	Rem L 31	62H	Feb 25 1965		DF 87905 & 102089 Road Gazette cancelled. See BJ264340
	N 2.5 ft L 32				DF 36424 Established as Lane
Blk 8	Rem L 1	62H	Feb 25 1965		DF 87905 & 102089 Road Gazette cancelled. See BJ264340
	N 3 ft L 32				DF 36015 Established as Lane
	Parts Roads and Lanes				Parts dedicated on Plan 2588 within Plan 62H

Part 2 – Description of Original Other Highway Lands Held by Land Rights Other than a Fee Simple Interest

Nil



**PORT MANN/HIGHWAY 1 PROJECT**  
**SCHEDULE 8: LANDS**

Section 17 applied  
to entire content of  
table

**APPENDIX E TO SCHEDULE 8**

**DESIGNATED OTHER HIGHWAY LANDS**

NOTE: Notwithstanding any provision of this Agreement to the contrary, for the purposes of this Agreement, the Designated Other Highway Lands shall mean and be limited to only so much of the lands and Land Rights described below in this Appendix that are reasonably required for the construction thereon of Infrastructure included in the scope of the DB Work described in Schedule 4 [Design and Construction] and Schedule 24 [Fraser Heights Connector].

Table E1 Designated Other Highway Lands

Property Address	City	Seg #	PID	Taking Type	Land Rights to be Acquired if other than a Fee Simple Interest	R/W Requirement m2	Lead Time Required for Acquisition (Months)	Designated Other Highway Lands Acquisition Date

**PORT MANN/HIGHWAY 1 PROJECT**

**SCHEDULE 8: LANDS**

**Appendix E: Designated Other Highway Lands**

- E-2 -

Property Address	City	Seg #	PID	Taking Type	Land Rights to be Acquired if other than a Fee Simple Interest	R/W Requirement m2	Lead Time Required for Acquisition (Months)	Designated Other Highway Lands Acquisition Date
------------------	------	-------	-----	-------------	--	--------------------	---	---

**PORT MANN/HIGHWAY 1 PROJECT**

**SCHEDULE 8: LANDS**

**Appendix E: Designated Other Highway Lands**

- E-3 -

Property Address	City	Seg #	PID	Taking Type	Land Rights to be Acquired If other than a Fee Simple Interest	R/W Requirement m2	Lead Time Required for Acquisition (Months)	Designated Other Highway Lands Acquisition Date
------------------	------	-------	-----	-------------	--	--------------------	---	---





Table E2 Designated Other Highway Lands – Fraser Heights Lands

Property Address	City	Seg #	PID	Taking Type	Land Rights if other than Fee Simple Interest	R/W Requirement m2	Anticipated Lead Time Required for Acquisition (Months)	Designated Other Highway Lands Acquisition Date
------------------	------	-------	-----	-------------	---	--------------------	---	---



**PORT MANN/HIGHWAY 1 PROJECT**

**SCHEDULE 8: LANDS**

**Appendix E: Designated Other Highway Lands**

- E-4 -

Property Address	City	Seg #	PID	Taking Type	Land Rights if other than Fee Simple Interest	R/W Requirement m2	Anticipated Lead Time Required for Acquisition (Months)	Designated Other Highway Lands Acquisition Date
------------------	------	-------	-----	-------------	---	--------------------	---	---







**PORT MANN/HIGHWAY 1 PROJECT**  
**SCHEDULE 8: LANDS**

**APPENDIX F TO SCHEDULE 8**  
**CERTAIN PROJECT SITE ENCUMBRANCES**

Data Room Category Number	Data Room ID	Date	Permit Number	Document Title
P0310.30	3916	8-2004	Certificate of Total Performance, File: 1334.0076.03 C-1	01-006-19036
P0315	7141	7-2007	Concept Designs and Quantities for Electrical Lighting, Signs and Signals	Concept Designs and Quantities for Electrical Lighting, Signs and Signals
P0310.30	3960	1-1996	Concerns for release of property, File: 1-6-15129	1-6-15129
P0315.05.05	4396	3-2003	Draft report, File: 20297	File No. 20297
P0345.10.15	7432	9/2007	Exhibit F - BNSF Bridge Requirements	Exhibit F - BNSF Bridge Requirements
P0310.05	3972	12-2002	GVRD application for Watermain SRW at TCH - Brunette	Re GVRD Application for Watermain SRW at TCH - Brunette
P0320.75	6252	8-1998	Memorandum of Understanding	Memorandum of Understanding - RCMP and MoTH
P0320.75	6257	1-1999	Memorandum of Understanding	Memorandum of Understanding Respecting Enhanced Enforcement of High Occupancy Vehicle (HOV) Lanes - Trans Canada Highway (TCH) - Cape Horn - Grandview
P0345.10.05	6320	7-1999	Minimum Safety Requirements for Contractors Working on Railway Property	Minimum Safety Requirements for Contractors Working on Railway Property
P0310.30	6751	3-1986	14 1R 6/86 through 14 1R 21/86	Permit Number 14 1R 20/86
P0315.05.05	4304	11-1988	14-1R-4/88	14-2C-88102
P0310.15.20	6791	11-1988	14-1R-4/88	Permit Number 14 IR 4/88
P0310.15.05	6802	11-1988	14-21-2D-88319, NW 425/88	Permit Number 425/88
P0315.05.10	4333	10-1988	1R 12/88	14-21-2F-88199
P0315.05.10	4330	10-1988	1R 13/88	14-2F-88188
P0310.10	3909	3-2002	19414	19414
P0315.05.10	4318	3-2003	Amendment to permit 1R 9/88	01-006-20106
L0310.15.20	7621	1-2008	1 R 155168	Permit Number 32000-30
P0320.40	3136	12-1997	Master use agreement, Doc 09901-0000-52L-MOT-0003-01	Master Use Agreement for Wireless Communications Sites Ministry of Transportation and Highways and BC Tel Mobility Cellular Inc. (1997)
P0320.40	3137	6-2001	Master use agreement, Doc 09901-0000-52L-MOT-0004-01	Master Use Agreement for Wireless Communications Sites Ministry of Transportation and Highways and Bell Mobility Cellular Inc. (2001)
P0320.50	3139	11-1997	Master use agreement, Doc 09901-0000-52L-MOT-0006-01	Master Use Agreement for Wireless Communications Sites Ministry of Transportation and Highways and Rogers Cantell Inc. (1997)

**PORT MANN/HIGHWAY 1 PROJECT****SCHEDULE 8: LANDS****Appendix F: Certain Project Site Encumbrances**

F - 2

Data Room Category Number	Data Room ID	Date	Permit Number	Document Title
P0345.10.10	7419	3-2005	Gateway Project BC Transportation Financing Authority Purchase from Canadian National Railway Company	Gateway Project BC Transportation Financing Authority Purchase from Canadian National Railway Company
P0310.15.30	6604	1-2003	01-006-18550.1	Permit No. 01-006-18550
P0310.10	6620	3-2001	01-006-18748	Permit No. 01-006-18748
P0310.30	3919	12-1998	01-004-12534	01-004-12534
P0310.20.10	6608	2-2001	01-006-18579	Permit No. 01-006-18579
P0310.15.25	6614	5-2001	01-006-18868.0	Permit No. 01-006-18868
P0310.15.25	6615	8-2002	01-006-18892.0	Permit No. 01-006-18892
P0310.15.25	6612	6-2001	01-006-18954.0	Permit No. 01-006-18954
P0315.15	2961	1-2002	01-006-18960.0	Permission to Install, Maintain, and Operate Utility Works on Right of Way Lands (Bell Mobility; 18960)
P0310.20.15	6339	11-2006	01-006-18961.1 and 01-006-18974.1	Installation of an Additional Antenna - LMCS Cell Site Equipment Change - Bell Mobility Site Nos. B0419 and B0420
P0310.20.15	6613	11-2006	01-006-18961.1 and 01-006-18974.1	Permit No. 01-006-18961
P0310.30	6616	8-2003	01-006-18972.1	Permit No. 01-006-18972
P0310.05	4398	1-2003	01-006-19288	01-006-19288
P0315.05.10	4323	3-2002	01-006-19390.0	01-006-19390
P0315.15	4354	11-2003	01-006-19482.0	01-006-19482
P0310.30	4375	5-1981	NW 103/81	14-21-2B-8160
P0310.15.20	6775	8-1969	NW 107/69	Permit Number NW 07/69
P0310.30	2939	5-2004	Available Ministry of Transportation Permit File; 2nd Narrows to 276th Street	Available Ministry of Transportation Permit File; 2nd Narrows to 276th Street
P0315.05.10	4336	3-1998	CP-1-22822A	1-4-12230
P0315.15	3464	3-2003	link doesn't work	TransLink Agreements
P0315.15	3466	8-1999	link doesn't work	Letter Amendment for Wireless Sites Master Use Agreement among Rogers Cantel, BC Tel Mobility, Clearnet and Microcell
P0320.80	3465	12-2001	Protocol Agreement	Forestry Agreement - Vol. 1
P0320.10	3135	1-1996	Protocol Agreement, Doc 09901-0000-52L-MOT-0001-01	Protocol Agreement Ministry of Transportation and Highways / BC Tel (1996)
P0320.05	3134	9-1995	Protocol Agreement, Doc 09901-0000-52L-MOT-0002-01	Protocol Agreement Ministry of Transportation and Highways/BC Hydro (1995)
P0315.05.10	4335	6-1999	Video Camera Agreement, File:1-4-12170	1-4-14170
P0315.15	4337	7-2002	Bell Contacts, File: 01-006-18959, 18960, 18961, 18962, 18963, 18964, 18965, 18974, 19025, 19119, 19174, 19187, 19254 and 19527	01-006-18959, 18960, 18961, 18962, 18963, 18964, 18965, 18974, 19025, 19119, 19174, 19187, 19254 and 19527
P0315.05.05	4314	8-1999	DAS File 12799	1-6-17725 [DAS No. 12799]
P0315.05.05	4277	4-2002	01-006-19526.0	01-006-19526

**PORT MANN/HIGHWAY 1 PROJECT****SCHEDULE 8: LANDS****Appendix F: Certain Project Site Encumbrances**

F - 3

Data Room Category Number	Data Room ID	Date	Permit Number	Document Title
P0310.30	4661	4-2002	01-006-19541.0	01-006-19541 - Drilling for Geotechnical Investigation No. 1 Trans Canada Highway Under the Port Mann Bridge - Surrey
P0310.30	3913	10-2002	01-006-19932.0	01-006-19932
P0315.05.05	4278	10-2002	01-006-20093.0	01-006-20093
P0310.30	3928	11-2002	01-006-20139.0	01-006-20139
P0310.30	3927	12-2002	01-006-20191.0	01-006-20191
P0310.05	3874	12-2002	01-006-20214	01-006-20214
P0310.30	3926	6-2003	01-006-20238.0	01-006-20238
P0310.30	3925	1-2003	01-006-20239.0	01-006-20239
P0310.05	3873	2-2003	01-006-20302.0	01-006-20302
P0315.05.05	4307	1-2003	01-006-2051.0	01-006-20051
P0310.10	3908	9-1993	01-006-20579	01-006-20579
P0315.05.10	4276	7-2003	01-006-20761.0	01-006-20761
P0315.05.05	4279	7-2003	01-006-20801.0	01-006-20801
P0315.05.05	4290	8-2003	01-006-20802.0	01-006-20802
P0315.15	4352	11-2003	01-006-20822.0	01-006-20822
P0315.05.05	4289	8-2003	01-006-20890.0	01-006-20890
L0305	7597	10-2004	01-006-21143	File Number 01-006-21143
P0310.30	3939	1-2004	01-006-21154.0	01-006-21154
P0315.15	4351	2-2005	01-006-21181.1	01-006-21181
P0315.15	4348	11-2004	01-006-21298.0	01-006-21298
P0315.15	3074	4-2004	01-006-21298.1	Rogers Wireless Inc.
P0310.30	3938	5-2004	01-006-21572.0	01-006-21572
P0315.15	2962	9-2004	01-006-21784.0	Permission to Construct Works Within Crown Land (Pacific Underground Installations (1990) Ltd.; 21784)
P0315.15	4350	11-2004	01-006-21812.0	01-006-21812
P0315.15	4349	12-2004	01-006-21813.0	01-006-21813
P0310.20.15	6338	11-2006	01-006-21813.1	Installation of an Additional Antenna - Bell Mobility Site No. B0452 - No. 1 Trans Canada Highway East of the 160th Street Underpass - North Side
P0310.30	3934	11-2004	01-006-21998	01-006-21998
P0315.05.05	4287	12-2004	01-006-22021.0	01-006-22021
P0315.15	4346	11-2004	01-006-22024.0	06-006-22024
P0310.20.10	6336	9-2006	01-006-22024.1	Installation of Cellular / Traffic Camera Pole - No. 1 Trans Canada Highway East of the 160th Street Underpass - North Side
P0320.65	6327	4-2006	01-006-22067 - Notice of Change of Name and Address	01-006-22067 - Notice of Change of Name and Address
P0320.65	6328	4-2006	01-006-22067 - Notice of Change of Name and Address - Master Use Agreement for Urban Networks Inc.	01-006-22067 - Notice of Change of Name and Address - Master Use Agreement for Urban Networks Inc.
P0310.25.15	7386	2-2005	01-006-22067.0	01-006-22067 - Permit to Construct Works upon Highways
P0315.15	4347	1-2003	01-006-22076.0	01-006-22076
P0310.15.05	6337	1-2005	01-006-22124	Pole Line Relocation - No 1 Trans Canada Highway at Sprott Street and Norland Avenue

**PORT MANN/HIGHWAY 1 PROJECT**  
**SCHEDULE 8: LANDS**  
**Appendix F: Certain Project Site Encumbrances**

F - 4

Data Room Category Number	Data Room ID	Date	Permit Number	Document Title
P0310.30	6330	2-2005	01-006-22139	152 Street and Highway 1, Surrey - Fence Removal and Tree Clearing
P0310.15.30	6334	2-2005	01-006-22202.0	Sidewalk Construction - No. 1 Trans Canada Highway at United Boulevard and Fawcett Road
P0310.30	6331	2-2005	01-006-22203.0	Installation of a Municipal Traffic Signal - No 1 Trans Canada Highway at United Boulevard and Fawcett Road
P0310.15.05	6617	3-2005	01-006-22214	Permit No. 01-006-22214
P0310.30	6621	11-2005	01-006-22246.0	Permit No. 01-006-22246
P0310.15.05	6333	8-2005	01-006-22283	Underground Conduit of Bell Mobility Repeater Site - No. 1 Trans Canada Highway at the East End of the Port Mann Bridge
P0310.15.10	6332	4-2005	01-006-22339.0	Aerial Construction on Westbound Trans Canada Highway Offramp at 160th Street
L0305	7591	3-2006	01-006-22340	File Number 01-006-22340
P0310.30	6310	2-2007	01-006-22401.1	Permit No. 01-006-22401
L0305	7590	5-2005	01-006-22418	File Number 01-006-22418
P0310.20.15	6350	6-2005	01-006-22425.0	Installation of Cellular Repeater on Ministry Monument - No 1 Trans Canada Highway at the East End of the Port Mann Bridge - Surrey
P0310.30	6335	8-2005	01-006-22523	Encroachment Permit for Retaining Wall - No.1 Trans Canada Highway West of Brunette Avenue - North Side
P0310.30	6349	6-2005	01-006-22538.0	Installation of Video Equipment - No. 1 Trans Canada Highway at the Cassiar Tunnel Control Building
P0310.15.20	6352	7-2005	01-006-22590.0	Installation of Casing Pipe on Existing Jet Fuel Line - No 1 Trans Canada Highway at Brunette River Bridge No. 1677s - Burnaby
P0310.15.30	6351	1-2006	01-006-22798.0	Storm Drainage and Drainage Swale Construction - No. 1 Trans Canada Highway at Hardwick Street (South Side)
P0310.05	6340	10-2005	01-006-22825	Installation of Gravel Access Road, East End of Taft Avenue - Coquitlam, South of No. 7 Lougheed Highway West of Cape Horn Interchange
L0305	7587	12-2005	01-006-22868	File Number 01-006-22868
L0305	7588	1-2008	01-006-22927, 01-006-23038, 01-066-23045	File Numbers 01-006-22927, 01-006-23038 and 01-066-23045
P0310.25.10	6329	5-2006	01-006-22956.0	Revised Design for Fibre Optic Installation - No. 1 trans Canada Highway at St. Andrews Avenue - North Side
P0310.15.25	6342	2-2007	01-006-23090.0	Geotechnical Investigation for Water Main Construction - Boundary Road Main No. 5, No. 1 Trans Canada Highway at Napier Street
P0310.30	6344	2-2006	01-006-23150.0	Installation of Two Storm Outfalls - 5365 and 5375 Manor Street - No. 1 Trans Canada Highway East of the Willingdon Interchange (South Side)

**PORT MANN/HIGHWAY 1 PROJECT****SCHEDULE 8: LANDS****Appendix F: Certain Project Site Encumbrances**

F - 5

Data Room Category Number	Data Room ID	Date	Permit Number	Document Title
L0305	7593	3-2006	01-006-23183	File Number 01-006-23183
L0305	7592	4-2006	01-006-23235	File Number 01-006-23235
P0310.15.30	6343	3-2006	01-006-23274	Permission to Construct Works on Highway Right-of-Way for the Installation of on CB Lead and Approximately 20 Metres of Rock Lined Drainage Swale on the West Side of TCH No. 1
P0310.30	6347	6-2006	01-006-23529.0	Hwy No. 1 at 156 St. Proposed Overpass - Drilling of Two Boreholes on Eastbound and Westbound Shoulders
P0310.15.05	6341	6-2006	01-006-23560	Installation of Fibre Optic Cable on Existing 69kv and 12 kv Electrical Circuits - No. 1 Trans Canada Highway at 200th Street and 184th Street, No. 10 Highway at 200th Street
P0310.25.05	6316	2-2007	01-006-23584.0	01-006-23584 - Relocate Existing Fibre Optic Line South Side Highway 1 at Proposed 182nd Street Underpass
P0315.05	6277	1-2007	01-006-23976.0	01-006-23976 - Gateway Highway 1 Corridor Geotechnical Drilling Permit - McGill Street Overpass to Highway 10 Interchange
P0310.30	6314	1-2007	01-006-24009.0	01-006-24009 - Gateway Program - Hwy 1 from Cassiar Tunnel to 216th Street Pavement and Drainage Structure Information Collection
P0315.15	6270	1-2007	01-006-24009.0	01-006-24009 - Gateway Program - Hwy 1 from Cassiar Tunnel to 216th Street Pavement and Drainage Structure Information Collection
P0310.30	6313	2-2007	01-006-24061.0	01-006-24061 - Gateway Program - Hwy 1 from Cassiar tunnel to 232nd Street Bridge Structure Inspection
P0310.30	6376	4-2007	01-006-24195.0	01-006-24195 - Water Main Installation - No. 1 Trans Canada Highway East of the 208th Street Underpass
P0310.25.10	6377	4-2007	01-006-24267.0	01-006-24267 - Fibre Optic Installation No. 1 Trans Canada Highway at 1st Avenue - Westbound Off-Ramp
P0315.05.05	6402	5-2007	01-006-24361	01-006-24361 - Fibre Optic Cable Installation - No 1 Trans Canada Highway at the Cape Horn Interchange - United Boulevard at Loughheed Highway
P0310.05	6490	5-2007	01-006-24404	01-006-24404 Geotechnical Investigations - No. 1 Trans Canada Highway at the 200th Street Interchange and at the 232nd Street Interchange and at the Ministry's Strong Pit
L0310.10	7622	1-2008	01-006-24738.0	Permit Number 01-006-24738.0
P0310.10	7295	11-2007	01-006-24776	01-006-24776 - Road Improvements - NW corner of the 104th Avenue - 160th Street Intersection - North of No. 1 Trans Canada Highway
L0305	7596	11-2007	01-006-24800	File Number 01-006-24800

**PORT MANN/HIGHWAY 1 PROJECT****SCHEDULE 8: LANDS****Appendix F: Certain Project Site Encumbrances**

F - 6

Data Room Category Number	Data Room ID	Date	Permit Number	Document Title
P0310.15.05	7385	12-2007	01-006-24845	01-006-24845 - Underground Conduit Installation for Cellular Site No. 1 trans Canada Highway at the Gagliardi Interchange - NW Quadrant
L0305	7595	11-2007	01-006-24875	File Number 01-006-24875
L0305	7589	12-2007	01-006-24886	File Number 01-006-24886
P0310.30	7277	11-2007	01-006-24895.0	01-006-24895 - Highway 1 Corridor Geotechnical Investigation Drilling Permit for Gateway Proponent PMH1 - East 1st Avenue I / C to 216 Street
P0310.30	7294	11-2007	01-006-24900.0	01-006-24900 - Highway 1 Corridor
P0310.30	7426	1-2008	01-006-25006.0	01-006-25006 - Highway 1 Corridor Topsoil Investigation Drilling Permit for Gateway Proponent PMH1 - Multiple Sites - Cassiar Tunnel to 216 Street
P0315.05.10	4342	4-2002	1/6/19528.01/1-6-19528	1-6-19528
P0315.05.10	4329	7-1991	1-6-10131.0	1-6-10131
P0315.05.05	4286	8-1991	1-6-10214.0	1-6-10214
P0315.05.10	4328	1-1992	1-6-10250.0	1-6-10250
P0310.15.10	6582	1-1992	1-6-10250.0	Permit No. 1-6-10250
P0315.05.05	4283	9-1991	1-6-10252.0	1-6-10252
P0310.15.30	6575	7-1991	1-6-10300.0	Permit No. 1-6-10300
P0315.05.05	4282	12-1991	1-6-10370.0	1-6-10370
P0315.05.05	4284	9-1991	1-6-10438.0 and 1-6-10252.0	1-6-10252 / 1-6-10438
P0310.30	3945	1-1992	1-6-10694.0	1-6-10694
P0310.15.30	6577	2-1992	1-6-10795.0	Permit No. 1-6-10795
P0315.05.10	4327	1-1992	1-6-10919.0	1-6-10919
P0310.15.10	6578	1-1992	1-6-10919.0	Permit No. 1-6-10919
P0310.30	4387	2-1992	1-6-10943.0	1-6-10943
P0310.30	4385	4-1992	1-6-10985.0	1-6-10985
P0310.30	4383	8-1993	1-6-11720.0	1-6-11720
P0310.30	4382	5-1993	1-6-11748.0	1-6-11748
P0310.15.30	6576	11-1992	1-6-11857.0	Permit No. 1-6-11857
P0310.15.30	6580	11-1992	1-6-11881.0	Permit No. 1-6-11881
P0310.30	4381	1-1993	1-6-12004.0	1-6-12004
P0310.30	6579	3-1993	1-6-12145.0	Permit No. 1-6-12145
P0310.15.30	6581	8-1993	1-6-12158.0	Permit No. 1-6-12158
P0315.05.10	4325	3-1995	1-6-12689.0	1-6-12689
P0310.30	6583	7-1993	1-6-12768.0	Permit No. 1-6-12768
P0310.10	3907	9-1993	1-6-12853.0	1-6-12853
P0310.30	3955	9-1993	1-6-12854.0	1-6-12854
P0310.15.25	6592	1-1994	1-6-13092.0	Permit No. 1-6-13092
P0310.30	3954	12-1993	1-6-13242.0	1-6-13242
P0310.30	4384	4-1996	1-6-13368.0, 1-6-15729.0	1-6-11368 / 1-6-15729
P0310.05	6591	4-1995	1-6-13602	Permit No. 1-6-13602
P0310.15.30	6590	5-1994	1-6-13791.0	Permit No. 1-6-13791
P0310.15.30	6584	10-1994	1-6-14081.0	Permit No. 1-6-14081
P0315.05.05	4301	6-1995	1-6-14891.0	1-6-14891
P0315.05.05	4316	8-1995	1-6-15009.0	1-6-15009
P0315.05.05	4297	9-1995	1-6-15024.0	1-6-15024
P0315.05.05	4296	8-1995	1-6-15037.0	1-6-15037
P0310.05	4368	9-1995	1-6-15108	1-6-15108
P0310.30	3959	3-1996	1-6-15163.1	1-6-15163
P0310.30	3957	4-1997	1-6-15225.0	1-6-15225

**PORT MANN/HIGHWAY 1 PROJECT****SCHEDULE 8: LANDS****Appendix F: Certain Project Site Encumbrances**

F - 7

Data Room Category Number	Data Room ID	Date	Permit Number	Document Title
P0310.30	3965	5-1996	1-6-15799.0	1-6-15799
P0315.05.05	4295	11-1996	1-6-15835.0	1-6-15835
P0310.30	3963	9-1996	1-6-16021.0	1-6-16021
P0315.05.05	4294	11-1996	1-6-16131.0	1-6-16131
P0310.15.25	6585	8-1997	1-6-16305.0	Permit No. 1-6-16305
P0310.15.25	6586	4-1997	1-6-16351.0	Permit No. 1-6-16351
P0310.30	6587	4-1997	1-6-16512.0	Permit No. 1-6-16512
P0310.30	6588	7-1997	1-6-16760.0	Permit No. 1-6-16760
P0310.15.30	6589	8-1997	1-6-16837.0	Permit No. 1-6-16837
P0310.15.30	6596	6-1998	1-6-17184.0	Permit No. 1-6-17447
P0310.30	6599	6-1998	1-6-17184.0	Permit No. 1-6-17184
P0310.15.25	6600	7-2001	1-6-17940.0, 1-6-17942.0, 1-6-17943.0	Permit No. 1-6-17943
P0310.10	6598	3-2000	1-6-18001	Permit No. 1-6-18001
P0310.15.10	6597	5-1999	1-6-18012.0	Permit No. 1-6-18012
P0310.15.10	6593	6-1999	1-6-18132.0	Permit No. 1-6-18132
P0310.20.05	6595	12-1999	1-6-18209.0	Permit No. 1-6-18209
P0310.20.10	6594	11-2000	1-6-18231.0	Permit No. 1-6-18231.0
P0310.15.05	6601	1-2000	1-6-18242, 1-6-18241	Permit No. 1-6-18241
P0310.15.05	6609	1-2000	1-6-18242, 1-6-18241	Permit No. 1-6-18242
P0310.15.10	6610	12-1999	1-6-18310.0	Permit No. 1-6-18310
P0310.30	6606	2-2000	1-6-18315.0	Permit No. 1-6-18315
P0310.30	6603	6-2000	1-6-18333.0	Permit No. 1-6-18333
P0310.15.30	6602	1-2000	1-6-18341.0	Permit No. 1-6-18341
P0310.15.30	6605	6-2000	1-6-18461.0	Permit No. 1-6-18461
P0310.05	3834	10-2000	1-6-18624	1-6-18624
P0310.15.05	6607	11-2000	1-6-18674	Permit No. 1-6-18674
P0310.15.05	6611	10-2001	1-6-18694	Permit No. 1-6-18694
P0310.10	6619	12-2001	1-6-18742	Permit No. 1-6-18742
P0310.10	6618	4-2001	1-6-18745	Permit No. 1-6-18745
P0315.05.05	4313	10-2001	1-6-19085.0	1-6-19085
P0310.30	3971	12-2001	1-6-19223/1-6-19223.0	1-6-19223
P0315.05.05	4309	6-2002	1-6-19624 / 1-6-19624.0	1-6-19624
P0315.05.05	4312	1-2003	1-6-19708.0	1-6-19708
P0310.30	3968	7-2002	1-6-19728.0	1-6-19728.0
P0315.05.05	4293	9-2002	1-6-1975/1-6-19705.0	1-6-19705 / 1-6-19705.0
P0310.30	3978	9-2002	1-6-19853.0	1-6-19853
P0310.05	4367	12-2002	1-6-20203	1-6-20203
P0315.05.05	4292	1-2003	1-6-20266.0	1-6-20225
P0310.30	4506	4-2005	1-6-21929.0	01-006-21929 - Re Installation of Storm Sewers and Concrete Fish Way
P0315.15	7299	11-2007	link doesn't work	01-006-24900 - Highway 1 Corridor
P0310.30	6777	5-1976	NW 110/76	Permit Number NW 110/76
P0310.30	6753	5-1985	NW 117/85	Permit Number NW 117/85
P0315.15	4345	6-1981	NW 127/81	14-21-2D-81110
P0310.15.05	6780	6-1977	NW 144/77	Permit Number NW 144/77
P0310.30	6788	8-1978	NW 145/78	Permit Number NW 145/78
P0315.05.05	4285	7-1981	NW 155/81	14-21-2D-81142
P0310.15.05	6731	8-1978	NW 189/78	Permit Number NW 189/78
P0310.15.20	6772	8-1975	NW 195/75	Permit Number NW 195/75
P0310.15.20	6770	8-1974	NW 204/74	Permit Number NW 204/74
P0310.15.20	6779	2-1978	NW 21/78, NW22/78	Permit Number NW 21/78
P0310.15.20	6768	8-1973	NW 217/73	Permit Number NW 217/73
P0310.15.20	6756	6-1986	NW 221/86	Permit Number NW 221/86

**PORT MANN/HIGHWAY 1 PROJECT****SCHEDULE 8: LANDS****Appendix F: Certain Project Site Encumbrances**

F - 8

Data Room Category Number	Data Room ID	Date	Permit Number	Document Title
P0310.30	6724	10-1978	NW 229/78	Permit Number NW 229/78
P0310.10	6796	2-1989	NW 229/89	Permit Number NW 229/89
P0310.15.05	6730	11-1978	NW 240/78	Permit Number NW 240/78
P0310.30	6734	5-1981	NW 26/81	Permit Number NW 26/81
P0310.30	6783	12-1977	NW 260/77	Permit Number 260/77
P0310.15.20	6725	12-1978	NW 269/78	Permit Number NW 269/78
P0310.15.05	6733	2-1981	NW 27/81	Permit Number NW 27/81
P0310.30	3942	11-1981	NW 272/81	14-21-2E-81225 [Permit NW 272/81]
P0310.15.05	6784	8-1976	NW 274/76	Permit Number NW 274/76
P0310.30	3943	11-1981	NW 282/81	14-21-2C-81254
P0310.15.05	6739	12-1979	NW 288/79	Permit Number NW 288/79
P0310.10	6795	8-1988	NW 315/78	Permit Number 315/78
P0310.30	4373	6-1977	NW 33/77	14-21-2C-28 [NW 33/77]
P0310.15.05	6803	9-1988	NW 345/88	Permit Number NW 345/88
P0310.15.05	6764	10-1987	NW 373/87	Permit Number NW 373/87
P0315.05.10	4331	1-1988	NW 4/88	14-2E-87407
P0310.30	4374	2-1977	NW 42/77	14-21-2C-22 [NW 42/77]
P0310.30	6766	3-1990	NW 439/86	Permit Number NW 266/86
P0310.30	4372	3-1977	NW 51/77	14-21-2C-34 [NW 51/77]
P0310.30	6765	4-1967	NW 52/67	Permit Number 52/67
P0310.15.05	6781	3-1978	NW 52/78	Permit Number NW 52/78
P0310.15.05	6732	3-1979	NW 58/79	Permit Number NW 58/79
P0310.30	4380	3-1981	NW 60/81	14-21-2C-8120 [NW 60/81]
P0310.15.20	6800	2-1990	NW 61/90	Permit Number NW 61/90
P0310.30	6744	3-1979	NW 62/79	Permit Number NW 62/79
P0310.30	6742	3-1979	NW 63/79	Permit Number NW 63/79
P0310.15.05	6743	3-1985	NW 63/85	Permit Number NW 63/85
P0310.30	6741	3-1979	NW 71/79	Permit Number NW 71/79
P0310.15.05	6789	4-1988	NW 74/88	Permit Number 74/88
P0310.30	3944	9-1980	NW 76/80	14-21-2C-8032 [NW 76/80]
P0310.30	6771	4-1976	NW 91/76	Permit Number 91/76
P0310.10	6793	4-1978	NW 98/78, NW 99/78	Permit Number NW 98/78
P0310.30	6794	4-1978	NW 98/78, NW 99/78	Permit Number NW 99/78
P0310.30	6792	6-1978	NW135/78	Permit Number NW 135/78
P0310.15.05	6738	9-1980	NW218A/80	Permit Number NW 218A/80
P0310.30	3950	2-1980	NW39/80	14-21-2F-8028 [NW 39/80]
P0310.10	2935	7-2001		Permission to Construct Works Within Crown Land (BC Hydro and Power Authority at Haszard St.; 18951)
P0320.45	3138	10-1997		Master Use Agreement for Wireless Communications Sites Ministry of Transportation and Highways and Microcell Connexions Inc. (1997)
P0315.15	6359	3-2007		Fibre Optic Installation - No. 1 Trans Canada Highway at CPR Overhead No. 1627
P0310.15.30	6723	11-1978		Permit Number NW 265/78
P0310.15.10	6726	11-1978		Permit Number NW 250/78
P0310.15.10	6727	7-1978		Permit Number NW 164/78
P0310.15.10	6728	9-1978		Permit Number NW 219/78
P0310.15.10	6729	7-1978		Permit Number NW 165/78
P0310.15.30	6735	1-1983		Permit Number NW 62/82
P0310.15.30	6736	1-1985		Permit Number NW 5/85
P0310.15.25	6737	7-1982		Permit Number NW 112/82



**PORT MANN/HIGHWAY 1 PROJECT**  
**SCHEDULE 8: LANDS**  
**Appendix F: Certain Project Site Encumbrances**

F - 9

Data Room Category Number	Data Room ID	Date	Permit Number	Document Title
P0310.15.30	6740	10-1979		Permit Number NW 244/79
P0310.15.30	6745	2-1986		Permit Number NW 53/86
P0310.15.30	6746	6-1986		Permit Number NW 215/86
P0310.15.10	6747	4-1986		Permit Number NW 121/86
P0310.15.30	6748	5-1986		Permit Number NW 180/86
P0310.15.30	6749	2-1986		Permit Number NW 54/86
P0310.15.30	6750	10-1986		Permit Number 14 1R 50/86
P0310.15.30	6752	5-1985		Permit Number NW 124/85
P0310.15.10	6754	7-1986		Permit Number NW 266/86
P0310.15.30	6755	3-1986		Permit Number NW 64/86
P0310.15.30	6758	11-1966		Permit Number IR 178/66
P0310.15.30	6759	12-1966		Permit Number IR 166/66
P0310.15.30	6760	7-1967		Permit Number IR 69/67
P0310.15.10	6761	8-1967		Permit Number IR 107/67
P0310.15.25	6762	9-1965		Permit Number IR 93/65
P0310.15.30	6763	12-1965		Permit Number IR 126/65
P0310.15.30	6767	1-1975		Permit Number NW 4/75
P0310.15.30	6769	10-1974		Permit Number NW 273/74
P0310.15.10	6773	3-1972		Permit Number IR 5/72
P0310.15.30	6774	6-1970		Permit Number IR 41/70
P0310.15.30	6776	7-1968		Permit Number IR 95/68
P0310.15.30	6778	3-1978		Permit Number NW 283/76
P0310.15.30	6782	10-1976		Permit Number 339/76
P0310.15.30	6785	3-1978		Permit Number NW 68/78
P0310.15.10	6786	6-1988		Permit Number IR 9/88
P0310.15.10	6787	7-1978		Permit Number NW 162/78
P0310.15.30	6790	8-1988		Permit Number 312/88
P0310.15.30	6797	6-1990		Permit Number IR 29/80
P0310.15.30	6798	12-1989		Permit Number NW 327/89
P0310.15.30	6799	8-1989		Permit Number 243/89
P0310.15.30	6801	2-1989		Permit Number 47/89
P0310.05	6804	10-1990		Permit Number NW 370/90
P0310.15.30	6811	3-1991		Permit Number 81/91
P0310.25.20	6812	3-1992		Permit Number 7/92
F0310.15.25	7010	6-2007		Permit No. 01-006-23344 - Extension to Permit Completion Date for Construction of North Surrey Interceptor Temporary Main across BCTFA Lands
P0310.25.10	7387	12-2005		01-006-22956 - Installation of Fibre Optic Cable No1 Trans Canada Highway from St. Andrews Avenue, North Vancouver to 160th Street Interchange, Surrey
L0305	7594	2-2007		File Number 01-006-24051



**PORT MANN/HIGHWAY 1 PROJECT  
SCHEDULE 8: LANDS**

**APPENDIX G TO SCHEDULE 8**

**FORMS OF CROSSING AGREEMENTS**

**STANDARD NEW GRADE SEPARATION AGREEMENT**

THIS AGREEMENT effective as of the \_\_\_\_\_ day of \_\_\_\_\_, TWO THOUSAND AND \_\_\_\_\_.

BETWEEN:

RAILWAY COMPANY  
(hereinafter called the "Railway")

- and -

ROAD AUTHORITY

in the District of \_\_\_\_\_  
and Province of \_\_\_\_\_

(hereinafter called the "Road Authority")

WHEREAS Order No. \_\_\_\_\_ of the \_\_\_\_\_, dated \_\_\_\_\_, authorized the \_\_\_\_\_, to construct a crossing at grade across the right-of-way and track of the Railway at mileage \_\_\_\_\_, on the \_\_\_\_\_ Subdivision in the city of \_\_\_\_\_, in the Province of \_\_\_\_\_;

(OPTIONAL)

AND WHEREAS Order No. \_\_\_\_\_ of the \_\_\_\_\_, dated \_\_\_\_\_, authorized the \_\_\_\_\_, to reconstruct said crossing;

OR

WHEREAS On the \_\_\_\_\_ day of \_\_\_\_\_, 19\_\_\_\_, the parties entered into an agreement (the "original agreement") numbered \_\_\_\_\_, relating to the construction (reconstruction) of a crossing at grade across the right-of-way and track of the Railway at mileage \_\_\_\_\_, on the \_\_\_\_\_ Subdivision, in the City of \_\_\_\_\_, in the Province of \_\_\_\_\_, which original agreement is cancelled and superseded by the present agreement;

AND WHEREAS it is the Road Authority's intent to close the crossing at grade at mileage \_\_\_\_\_ (hereinafter "the existing crossing"), and to construct a "highway", namely \_\_\_\_\_, across and over OR under the right-of-way and track of the Railway Company at mileage \_\_\_\_\_, on the \_\_\_\_\_ Subdivision, (hereinafter "the grade separation"), in the City of \_\_\_\_\_, in the Province of \_\_\_\_\_, as shown on Plan No.(s) \_\_\_\_\_, dated/ revised \_\_\_\_\_, (hereinafter the Plan(s));

**PORT MANN/HIGHWAY 1 PROJECT**  
**SCHEDULE 8: LANDS**  
**Appendix G: Forms of Crossing Agreements**

G - 2

NOW THEREFORE THIS AGREEMENT WITNESSES THAT, in consideration of the mutual covenants and agreements herein and subject to the terms and conditions set out in this agreement, the parties agree as follows:

1. The Road Authority will carry out the work as shown on the Plan(s), and in accordance with Railway requirements respecting safe railway operations.
2. The parties are required to fulfill their respective obligations under the *Railway Safety Act*. For the purposes of the *Railway Safety Act*, the Road Authority is considered to be the "proposing party" of this project.
3. The Railway shall contribute \$\_\_\_\_\_ towards the cost of construction of the grade separation, with the remainder of the costs to be paid by the Road Authority. The Road Authority agrees to reimburse the Railway for all direct costs, including those associated with a temporary railway by-pass and any railway traffic diversion, incurred by the Railway in conjunction with the grade separation and undertaken by the Railway or its designated agents. The Railway will issue the payment upon completion of the grade separation to the Railway's satisfaction and upon receipt from the Road Authority of the final reimbursements for the Railway's direct costs related to the construction of the grade separation.

OR

The Railway shall contribute \_\_\_\_% up to a maximum of \$\_\_\_\_\_, towards the shareable costs of the grade separation as identified in Appendix "A" attached herewith and forms part hereof. The Road Authority agrees to reimburse the Railway for all direct costs, including those associated with a temporary railway by-pass and any railway traffic diversion, incurred by the Railway in conjunction with the grade separation and undertaken by the Railway or its designated agents. The Railway will issue the payment upon completion of the grade separation to the Railway's satisfaction and upon receipt from the Road Authority of the final reimbursements for the Railway's direct costs related to the construction of the grade separation.

4. The Railway shall prepare all accounts on a monthly basis for work performed by the Railway using rates as stipulated in the latest "Schedule A" Directives as issued by the Canadian Transportation Agency. In the event that the Canadian Transportation Agency should discontinue publishing same, the accounts shall be prepared in accordance with standard rates adopted by the railway industry in Canada, or in their absence, in accordance with standard rates adopted by the Railway. If there should be no standard rates in effect for work done by the Railway, the accounts shall be based on actual costs plus allowances for the Railway's overhead.
5. The cost of maintaining the grade separation shall be paid by the Road Authority. In the case of a rail carrying structure the physical work associated with the maintenance of the sub-structure and superstructure shall be carried out by the Railway.

**PORT MANN/HIGHWAY 1 PROJECT**  
**SCHEDULE 8: LANDS**  
**Appendix G: Forms of Crossing Agreements**

G - 3

OR

The physical work associated with the maintenance of the substructure and superstructure of the grade separation as well as any associated costs shall be the responsibility of the Railway. All other physical work associated with the maintenance of the grade separation as well as their costs, including the highway approaches, sidewalks, road surface, drainage and lighting shall be paid by the Road Authority.

OR

The cost of maintaining the grade separation shall be paid \_\_\_\_ % Road Authority \_\_\_\_% Railway. In the case of a rail carrying structure the physical work associated with the maintenance of the sub-structure and super-structure shall be carried out by the Railway.

6. The \_\_\_\_\_ shall be responsible for the design and construction of the grade separation. (FOLLOWING IS OPTIONAL) The Road Authority will ensure that detailed plans for the grade separation, any subsequent revisions and construction methodologies, are submitted to and approved by the Railway prior to the commencement of construction. The Railway also reserves the right to approve all drawings for fabricated steel or iron and perform the necessary mill, shop and field inspections associated with same.
7. The Road Authority shall construct and maintain all fencing and drainage systems required as a result of the grade separation at their cost.
8. Upon completion of the project the Road Authority agrees to leave the Railway's land in a clean and tidy condition, free of any environmental contamination resulting from or occurring during construction. Any required remedial actions will be at the Road Authority's cost.
9. When the grade separation has been opened for use by the public, the \_\_\_\_\_, as proponent of the original crossing, shall immediately close the existing crossing (OPTIONAL to the satisfaction of the Railway) and any rights which the Road Authority enjoys at the existing crossing shall be extinguished. The cost of the closing of the existing crossing shall be paid by \_\_\_\_\_.

OR

When the grade separation has been opened for use by the public, the \_\_\_\_\_ shall immediately close the existing crossing (OPTIONAL to the satisfaction of the Railway) and any rights which the Road Authority enjoys at the existing crossing shall be extinguished. The cost of the closing of the existing crossing shall be paid by \_\_\_\_\_ as per clause \_\_\_\_ of the original agreement.

10. If at any time during the continuance of this agreement either party wishes to widen, relocate, make more narrow or otherwise upgrade (the "reconstruction") the grade separation, the terms associated with the reconstruction will be agreed to by the parties by means of a written agreement between them.

**PORT MANN/HIGHWAY 1 PROJECT****SCHEDULE 8: LANDS****Appendix G: Forms of Crossing Agreements**

G - 4

11. This agreement shall be governed by and construed in accordance with the laws of the Province of \_\_\_\_\_, and all applicable federal laws and regulations.
12. This agreement is not assignable without the prior written consent of both parties which consent will not be unreasonably withheld. Notwithstanding the above, in the event of the transfer of its line for continued operations, the Railway will have the right to assign this agreement to any subsequent owner.
13. This agreement shall become effective on the date appearing on page 1 of this agreement and shall continue until either the Railway discontinues its operations, or the Road Authority closes the Highway at this location, or upon the written consent of both parties.
14. Upon termination of this agreement, unless terminated by a relocation or reconstruction, the terms of which are to be set out in a subsequent agreement, the \_\_\_\_\_, as the initiator of this project, shall be responsible for all future costs associated with the existence of the grade separation, including the cost of maintaining, or dismantling the grade separation and restoring the Railway and Road Authority property to its original or mutually agreed upon condition.
15. Notwithstanding the termination of this agreement, unless terminated by a relocation or reconstruction, the obligations of the \_\_\_\_\_ as to clause \_\_\_\_ set forth in this agreement shall survive any such termination and shall remain in force until discharged.
16. Upon execution, the Railway may file this agreement with the Canadian Transportation Agency.
17. Subject to clause \_\_\_\_, this agreement is confidential and the agreement or any of its terms and conditions shall not be disclosed to any third party, person or association except and to the extent as may be required by law or upon the prior written consent of all parties hereto.
18. If the either party fails, at any time, to fulfill its obligations provided in the present agreement, the other party, at its option, may upon reasonable notice, undertake the necessary measures to ensure safety, at the risk and expense of the responsible party as defined in clauses 3, 4, 5 and 6.
19. Any dispute relating to the wording and interpretation of the clauses in this agreement will be resolved in accordance with the arbitration act of the Province in which the grade separation is located.

**PORT MANN/HIGHWAY 1 PROJECT**  
**SCHEDULE 8: LANDS**  
**Appendix G: Forms of Crossing Agreements**

G - 5

20. The preamble to this agreement forms an integral part of the agreement.

IN WITNESS WHEREOF, the parties have caused the agreement to be executed by their respective representatives hereunto duly authorized, as they declare, as of the date first above written.

RAILWAY COMPANY

\_\_\_\_\_  
(Title)

\_\_\_\_\_  
(Witness)

\_\_\_\_\_  
(Date)

ROAD AUTHORITY (name)

\_\_\_\_\_  
(Title)

\_\_\_\_\_  
(Witness)

\_\_\_\_\_  
(Date)

**PORT MANN/HIGHWAY 1 PROJECT**  
**SCHEDULE 8: LANDS**  
**Appendix G: Forms of Crossing Agreements**

G - 6

## STANDARD GRADE SEPARATION RECONSTRUCTION AGREEMENT

THIS AGREEMENT effective as of the \_\_\_\_\_ day of \_\_\_\_\_, TWO THOUSAND AND \_\_\_\_\_.

BETWEEN:

RAILWAY COMPANY  
 (hereinafter called the "Railway")

- and -

ROAD AUTHORITY

in the District of \_\_\_\_\_  
 and Province of \_\_\_\_\_

(hereinafter called the "Road Authority")

WHEREAS Order No. \_\_\_\_\_ of the \_\_\_\_\_, dated \_\_\_\_\_, authorized the \_\_\_\_\_, to construct a grade separation at mileage \_\_\_\_\_, on the \_\_\_\_\_ Subdivision, in the city of \_\_\_\_\_, in the province of \_\_\_\_\_ (herein after the "original grade separation")

(OPTIONAL)

AND WHEREAS Order No. \_\_\_\_\_ of the \_\_\_\_\_, dated \_\_\_\_\_, authorized the \_\_\_\_\_, to reconstruct the original grade separation;

OR

WHEREAS On the \_\_\_\_\_ day of \_\_\_\_\_, 19\_\_\_\_, the parties entered into an agreement (the "original agreement") numbered \_\_\_\_\_, relating to the construction (reconstruction) of a crossing over OR under the right-of-way and track of the Railway at mileage \_\_\_\_\_, on the \_\_\_\_\_ Subdivision, in the city of \_\_\_\_\_, in the province of \_\_\_\_\_, which original agreement is cancelled and superseded by the present agreement;

AND WHEREAS it is the Road Authority's intent to reconstruct the "highway" namely \_\_\_\_\_ crossing over OR under the right-of-way and track of the Railway at mileage \_\_\_\_\_, on the \_\_\_\_\_ Subdivision, (hereinafter "the grade separation"), in the city of \_\_\_\_\_, in the province of \_\_\_\_\_, as shown on Plan No.(s) \_\_\_\_\_, dated/ revised \_\_\_\_\_, (hereinafter the Plan(s));

NOW THEREFORE THIS AGREEMENT WITNESSES THAT, in consideration of the mutual covenants and agreements herein and subject to the terms and conditions set out in this Agreement, the parties agree as follows:



**PORT MANN/HIGHWAY 1 PROJECT**  
**SCHEDULE 8: LANDS**  
**Appendix G: Forms of Crossing Agreements**

G - 7

1. The Road Authority will carry out the work as shown on the Plan(s), and in accordance with Railway requirements respecting safe railway operations.
2. The parties are required to fulfill their respective obligations under the *Railway Safety Act*. For the purposes of the *Railway Safety Act*, the Road Authority is considered to be the "proposing party" of this project.
3. The Railway shall contribute \$ \_\_\_\_\_ towards the cost of construction of the grade separation, with the remainder of the costs to be paid by the Road Authority. The Road Authority agrees to reimburse the Railway for all direct costs, including those associated with a temporary railway by-pass and any railway traffic diversion, incurred by the Railway in conjunction with the grade separation and undertaken by the Railway or its designated agents. The Railway will issue the payment upon completion of the grade separation to the Railway's satisfaction and upon receipt from the Road Authority of the final reimbursements for the Railway's direct costs related to the construction of the grade separation.

OR

The Railway shall contribute \_\_\_\_\_% the actual costs up to a maximum of \$ \_\_\_\_\_, towards the shareable costs of the reconstruction as identified in Appendix "A" attached herewith and forming part hereof. The Road Authority agrees to reimburse the Railway for all direct costs incurred by the Railway, including those associated with a temporary railway by-pass and any railway traffic diversion, in association with the grade separation and undertaken by the Railway or its designated agents. The Railway will issue the payment upon completion of the grade separation to the Railway's satisfaction and upon receipt from the Road Authority of the final reimbursements for the Railway's direct costs related to the reconstruction of the grade separation.

4. The Railway shall prepare all accounts on a monthly basis for work performed by the Railway using rates as stipulated in the latest "Schedule A" Directives as issued by the Canadian Transportation Agency. In the event that the Canadian Transportation Agency should discontinue publishing same, the accounts shall be prepared in accordance with standard rates adopted by the railway industry in Canada, or in their absence, in accordance with standard rates adopted by the Railway. If there should be no standard rates in effect for work done by the Railway, the accounts shall be based on actual costs plus allowances for the Railway's overhead.
5. The cost of maintaining the grade separation shall be paid by the Road Authority. In the case of a rail carrying structure the physical work associated with the maintenance of the sub-structure and superstructure shall be carried out by the Railway.

OR

The physical work associated with the maintenance of the substructure and superstructure of the grade separation as well as any associated costs shall be the responsibility of the Railway. All other physical work associated with the maintenance of the grade separation as well as their costs, including the highway approaches, sidewalks, road surface, drainage and lighting shall be paid by the Road Authority.

OR

**PORT MANN/HIGHWAY 1 PROJECT**  
**SCHEDULE 8: LANDS**  
**Appendix G: Forms of Crossing Agreements**

G - 8

The cost of maintaining the grade separation shall be paid \_\_\_\_ % Road Authority \_\_\_\_ % Railway. In the case of a rail carrying structure the physical work associated with the maintenance of the sub-structure and super-structure shall be carried out by the Railway.

6. The \_\_\_\_\_ shall be responsible for the design and reconstruction of the grade separation. (FOLLOWING IS OPTIONAL) The Road Authority will ensure that detailed plans for the grade separation, any subsequent revisions and construction methodologies, are submitted to and approved by the Railway prior to the commencement of reconstruction. The Railway also reserves the right to approve all drawings for fabricated steel or iron and perform the necessary mill, shop and field inspections associated with same.
7. The Road Authority shall construct and maintain all fencing and drainage systems required as a result of the grade separation at their cost.
8. Upon completion of the project the Road Authority agrees to leave the Railway's land in a clean and tidy condition, free of any environmental contamination resulting from or occurring during reconstruction. Any required remedial actions will be at the Road Authority's cost.
9. If at any time during the continuance of this Agreement either party wishes to widen, relocate, make more narrow or otherwise upgrade (the "further reconstruction") the grade separation, the terms associated with the further reconstruction will be agreed to by the parties by means of a written agreement between them.
10. This Agreement shall be governed by and construed in accordance with the laws of the Province of \_\_\_\_\_, and all applicable federal laws and regulations.
11. This Agreement is not assignable without the prior written consent of both parties which consent will not be unreasonably withheld. Except in the event of the transfer of its line for continued operations, the Railway will have the right to assign this Agreement to any subsequent owner.
12. This Agreement shall become effective on the date appearing on page 1 of this Agreement and shall continue until either the Railway discontinues its operations, or the Road Authority closes the Highway, at this location, or upon the written consent of both parties.
13. Upon termination of this Agreement, unless terminated by a relocation or reconstruction, the terms of which are to be set out in a subsequent agreement, the \_\_\_\_\_, as the initiator of the original grade separation, shall be responsible for all future costs associated with the existence of the grade separation, including the cost of maintaining, or dismantling the grade separation and restoring the Railway and Road Authority property to its original or mutually agreed upon condition.
14. Notwithstanding the termination of this Agreement, unless terminated by a relocation or reconstruction, the obligations of the \_\_\_\_\_ as to clause \_\_\_\_\_ set forth in this Agreement shall survive any such termination and shall remain in force until discharged.
15. Upon execution, the Railway may file this Agreement with the Canadian Transportation Agency.
16. Subject to clause \_\_\_\_\_, this Agreement is confidential and the Agreement or any of its terms and conditions shall not be disclosed to any third party, person or association except and to the extent as may be required by law or upon the prior written consent of all parties hereto.

**PORT MANN/HIGHWAY 1 PROJECT**  
**SCHEDULE 8: LANDS**  
**Appendix G: Forms of Crossing Agreements**

G - 9

17. If either party fails, at any time, to fulfill its obligations provided in the present Agreement, the other party, at its option, may upon reasonable notice, undertake the necessary measures to ensure safety, at the risk and expense of the responsible party as defined in clauses 3, 4, 5 and 6.
18. Any dispute relating to the wording and interpretation of the clauses in this Agreement will be resolved in accordance with to the arbitration act of the province in which the grade separation is located.
19. The preamble to this Agreement forms an integral part of the Agreement.

IN WITNESS WHEREOF, the parties have caused the Agreement to be executed by their respective representatives hereunto duly authorized, as they declare, as of the date first above written.

**RAILWAY COMPANY**

\_\_\_\_\_  
(Title)

\_\_\_\_\_  
(Witness)

\_\_\_\_\_  
(Date)

**ROAD AUTHORITY (name)**

\_\_\_\_\_  
(Title)

\_\_\_\_\_  
(Witness)

\_\_\_\_\_  
(Date)



**PORT MANN/HIGHWAY 1 PROJECT**  
**SCHEDULE 8: LANDS**

**APPENDIX H TO SCHEDULE 8**

**RAILWAY CROSSING AGREEMENTS AND RAILWAY ORDERS**

Crossing No.	Company	Subdivision	Mile	Railway Orders
0728	CP Rail	Westminster	2.87	R-35798 WDR-00135
0729	CP Rail	Westminster	3.40	100409 104327 11515 116752 R-36053
0730	CP Rail	Westminster	3.71	99108 106954 110887 115549 116810 1997-AGR-496
0731	CP Rail	Westminster	4.90	104259 4107 1988-R-796
1181	CN Rail	Yale	114.40	100781 106721 122654 R-39187 R-6619 R-39362 1988-R-209
1232	BNSF	New Westminster	146.70	105492 1997-R-574
1234	BNSF	New Westminster	152.80	106849
1235	BNSF	New Westminster	152.90	101715 102419
1422	BNSF	New Westminster	145.40	1995-R-133 R122185 R-25844



**PORT MANN/HIGHWAY 1 PROJECT**  
**SCHEDULE 8: LANDS**

**APPENDIX I TO SCHEDULE 8**  
**GRAVEL PITS AND FORM OF GRAVEL LICENSE**

**SECTION A PITS**

1.

<b>Gravel Pit, Stockpile Site, Staging/Aggregate Processing Area, Quarry or Pit Name</b>	<b>Allowable Usage by Constructor</b>
Strong Pit #0223	Approximately 750,000m3 Available Pit Run material for the production of: -25mm Well Graded Base Course -19mm Asphalt Mix Aggregate -Concrete Aggregate -Winter abrasive (only as by-product)
Haney Pit# 1707	Approximately 1,500,000m3 Available Pit Run material for the production of: -25mm Well Graded Base Course -50mm Well Graded Base Course -Concrete and Asphalt Aggregate (suitability unknown) -Winter abrasive (only as a by-product)
Seiferd Pit#1708	Approximately 30,000m3 -Sand embankment fill -Potential for Select Granular Sub base
Brown Road Pit#0214	Approximately 500,000m3 -Sand embankment fill -Potential for Select Granular Sub base
Quarry Road Prospect (Potential Source)	Approximately 500,000m3 - 1,000,000m3 -Potential Quarry for: - Well Graded Base Course -Rip Rap - Concrete and Asphalt Aggregates
Mary Hill Land Development (7048)	Approximately 600,000m3 -Sand embankment fill -Potential for SGSB, WGBC, and paving and concrete aggregate requiring special processing

2. Without limiting Section 4.5 [Gravel Pits] of this Schedule 8 in any way whatsoever, the availability of any Gravel Pit is subject to the Province issuing to the Constructor, in respect of such Gravel Pit, a License, in substantially the form and containing substantially the terms set out in Section B of this Appendix.

**PORT MANN/HIGHWAY 1 PROJECT**  
**SCHEDULE 8: LANDS**  
**Appendix I: Gravel Pits and Form of Gravel License**

I - 2

**SECTION B FORMS**

1. Any Gravel License issued by the Province to the Constructor will be in substantially the form and containing substantially the terms set out below.

**FORM OF GRAVEL LICENSE**

**THIS GRAVEL LICENSE** dated for reference the \_\_\_\_ day of \_\_\_\_\_, 200\_\_.

**HER MAJESTY THE QUEEN IN RIGHT OF THE PROVINCE OF BRITISH COLUMBIA,**  
represented by the Minister of Transportation and Infrastructure (the "Province")

\_\_\_\_\_  
(the "Constructor")

**NOW THEREFORE** the Province and the Constructor agree as follows.

**1. Definitions**

1.1 In this Gravel License, unless the context otherwise requires:

- (a) **"Province Improvements"** means any premises or building equipment existing on the Gravel Pits at any time during the Term;
- (b) **"Constructor's Stockpiles"** means
  - (i) all stockpiles of Material processed by or for the Constructor with Pit-Run from the Gravel Pits, and
  - (ii) all stockpiles of Material located at the Gravel Pits processed by or for the previous highway maintenance contractor or the Province and which have been sold to or transferred for the use of the Constructor;
- (c) **"Cost Recovery Fee Appendix"** means the fee provisions attached as Appendix "B" to this Gravel License;
- (d) **"Gravel Pits"** means those gravel pits, stockpile sites, staging/aggregate processing areas and quarries described in Appendix "A" attached to this Gravel License;
- (e) **"Material"** means Pit-Run, winter abrasive (with or without salt), crush, sealcoat and any other aggregate used for construction, maintenance and repair of highways which may be processed from Pit-Run or quarry rock and includes any by-products resulting from the processing of Pit-Run;
- (f) **"Pit-Run"** means pit-run granular aggregate, naturally occurring broken rock or in-situ rock excavated (including blasting) from a Gravel Pit or Quarry;



**PORT MANN/HIGHWAY 1 PROJECT****SCHEDULE 8: LANDS****Appendix I: Gravel Pits and Form of Gravel License**

I - 3

- (g) **"Subsisting Rights"** means
  - (i) all subsisting grants to or rights of any person made or acquired under the *Land Act*, R.S.B.C. 1996, c. 245, *Coal Act*, R.S.B.C. 1996, c. 51, the *Forest Act*, R.S.B.C. 1996, c. 157, the *Mineral Tenure Act*, R.S.B.C. 1996, c. 292, or any extension or renewal of the same, whether or not the Constructor has actual notice of them,
  - (ii) any prior dispositions made pursuant to the *Land Act*, R.S.B.C. 1996, c. 245, and
  - (iii) the exceptions and reservations of rights, interests, privileges and titles referred to in section 50 of the *Land Act*;
- (h) **"DB Agreement"** means the agreement entitled "Port Mann Highway 1 Project DB Agreement" between the Transportation Investment Corporation and the Constructor dated for reference the \_\_\_\_\_, 2009 as it may be amended from time to time; and
- (i) **"Total Completion Date"** has the meaning given in the DB Agreement;
- (j) **"Term"** means the term of this Gravel License described in section 2.1;
- (k) **"Termination Date"** has the meaning given in the DB Agreement.

**2. Term and Grant of License**

- 2.1 The term of this Gravel License will commence on \_\_\_\_\_ and end on \_\_\_\_\_ unless sooner terminated in accordance with the terms of this Gravel License.
- 2.2 The Province hereby grants to the Constructor a non-exclusive License to enter on and occupy the Gravel Pits during the Term for the purpose of processing and removing Material subject to and in accordance with the terms and conditions of this Gravel License.
- 2.3 The Constructor acknowledges and agrees that this Gravel License does not grant to the Constructor any proprietary or property rights or interests in any of the Gravel Pits or in any of the Material at the Gravel Pits.
- 2.4 This Gravel License is subject to all Subsisting Rights.
- 2.5 The Constructor acknowledges and agrees with the Province that:
  - (a) any interference with the rights of the Constructor under this Gravel License by virtue of the exercise or operation of any of the Subsisting Rights will not constitute a breach of the Province's obligations under this Gravel License and the Constructor releases and discharges the Province from and against any claim for loss or damage arising directly or indirectly out of any such interference;
  - (b) all costs and expenses, direct or indirect, that arise out of any interference by the Constructor with any of the Subsisting Rights will be borne by the Constructor; and

**PORT MANN/HIGHWAY 1 PROJECT****SCHEDULE 8: LANDS****Appendix I: Gravel Pits and Form of Gravel License**

I - 4

- (c) the Constructor will not commence or maintain proceedings under section 65 of the *Land Act* in respect of any interference with rights of the Constructor under this Gravel License arising directly or indirectly out of the exercise or operation of any of the Subsisting Rights.

**3. Constructor's Covenants****3.1 The Constructor will:**

- (a) only use Material removed from the Gravel Pits for the purpose of performing its obligations under the DB Agreement;
- (b) return or cause the return to the Province of any and all Material that is not used for the performance of the Constructor's obligations under the DB Agreement;
- (c) not remove Material from the Gravel Pits except from locations or stockpiles on the Gravel Pits approved by the Province or from the Constructor's Stockpile;
- (d) clearly mark and segregate each of the Constructor's Stockpiles from other stockpiles in a manner satisfactory to the Province;
- (e) conduct its operations at the Gravel Pits in accordance with any applicable "pit development plan" and gravel management plan as may be established by the Province from time to time;
- (f) not place or maintain any improvements on any of the Gravel Pits without the prior written consent of the Province;
- (g) make and keep each of the Gravel Pits in a safe, clean and sanitary condition satisfactory to the Province and, unless otherwise specified by notice in writing by the Province to the Constructor, make and keep safe, clean and sanitary any improvements at the Gravel Pits;
- (h) comply with any directives issued by the Province in respect of environmental protection or preservation arising from the Constructor's occupation or use of the Gravel Pits;
- (i) permit the authorized representatives of the Province to enter any of the Gravel Pits at any time for any purpose;
- (j) survey the pit or quarry, as the case may be, prior to any extraction of Material, in order to provide a baseline condition from which to determine Material usage quantities;
- (k) determine final excavation quantities by resurvey following completion of use of the pit or quarry, as the case may be;
- (l) provide adequate security for each of the Gravel Pits and prevent entry to the Gravel Pits or removal of Material from the Gravel Pits by persons who are not authorized by the Province;

**PORT MANN/HIGHWAY 1 PROJECT****SCHEDULE 8: LANDS****Appendix I: Gravel Pits and Form of Gravel License**

## I - 5

- (m) provide drainage control measures at the Gravel Pits as required by the Province;
- (n) not interfere with the activities of any person authorized by the Province to enter on and use any of the Gravel Pits under a prior or subsequent License granted by the Province, but will coordinate with any such persons as necessary;
- (o) arrange, at the written request of the Province and at the expense of the Constructor, for a quantity survey to be undertaken by a person reasonably qualified to do so in the opinion of the Province to confirm the quantity of Material removed from the Gravel Pits or located in the Constructor's Stockpiles, or both;
- (p) permit persons authorized by the Province to enter on any of the Gravel Pits and remove Material except from the Constructor's Stockpiles;
- (q) pay and discharge when due all taxes, levies, charges and assessments now or hereafter assessed, levied or charged which relate to the Gravel Pits or any improvements on the Gravel Pits provided that if the Constructor does not pay the taxes as required the Province will have the right to pay such charges and to recover the same forthwith from the Constructor unless such taxes are being contested in good faith by the Constructor and the Constructor may in law withhold payment of them and in such event the Constructor will pay all costs of contestation and will not in any way render any of the Gravel Pits subject to seizure;
- (r) observe, abide by and comply with all laws, bylaws, orders, directions, ordinances and regulations of any competent governmental authority relating to the Gravel Pits, and the entry on, occupation and use of the Gravel Pits, including the *Mines Act*, and accompanying regulations and codes including the Health, Safety and Reclamation Code for Mines in British Columbia, and the *Workers Compensation Act* and accompanying regulations.
- (s) not commit or suffer any willful or voluntary waste, spoil or destruction of the Gravel Pits or the Material or do or cause or permit to be done on the Gravel Pits anything that may be or become a nuisance or annoyance to the owners or occupiers of adjoining land other than as expressly authorized under this Gravel License;
- (t) not remove from the Gravel Pits any Material processed by or for the Constructor until
  - (i) the quantity survey report in respect of such Material has been delivered to the Province in accordance with section 2 of the Cost Recovery Fee Appendix; and
  - (ii) the Cost Recovery fee in respect of such Material has been paid to the Province in accordance with section 1 of the Cost Recovery Fee Appendix;
- (u) not remove Pit-Run from the Gravel Pits for processing outside the Gravel Pits without the prior approval of the Province;
- (v) not remove processed Material from the Gravel Pits for storing or stockpiling outside the Gravel Pits without the prior approval of the Province;

**PORT MANN/HIGHWAY 1 PROJECT****SCHEDULE 8: LANDS****Appendix I: Gravel Pits and Form of Gravel License**

I - 6

- (w) pay for the cost of the supply to, or use and consumption on, the Gravel Pits of electricity, gas, water and other utilities provided that the cost of such utilities is determined by separate metering;
- (x) unless otherwise directed by the Province, at all times keep and maintain any improvements on the Gravel Pits in a state of repair and condition at least equivalent to the state of repair and condition of such improvements at the commencement of the Term, or at the time the improvements were made, whichever is later, and to the same extent as would a prudent and careful owner in occupation, reasonable wear and tear only excepted;
- (y) repair any improvements on the Gravel Pits in accordance with directives as may be issued by the Province from time to time;
- (z) obtain and maintain in force during the Term insurances in form and content and with an insurer or insurers acceptable to the Province and such insurance will include comprehensive general liability insurance, automobile liability insurance, and equipment insurance;
- (aa) indemnify and save the Province harmless (and such indemnity will survive the expiration or termination of this Gravel License) from and against all claims, demands, losses, damages, costs, expenses, fines, penalties, assessments and levies made against or incurred, suffered or sustained by the Province at any time or times (whether before or after the expiration or termination of this Gravel License) where the same or any of them are based upon or arise out of any breach, violation or non-performance of any covenant, condition or agreement in this Gravel License by the Constructor, its agents, contractors and subcontractors of any tier and employees of any of them, or any personal injury, death or property damage occurring at any of the Gravel Pits or happening by virtue of any acts or omissions of the Constructor or its agents, contractors and subcontractors of any tier and employees of any of them;
- (bb) perform its obligations set out in Appendix "C" attached to this Gravel License;
- (cc) have regard to and comply with the terms of the Variances set out in Appendix "D" attached to this Gravel License;
- (dd) if topsoil or undesirable overburden exist, strip and place such topsoil and overburden in separate stockpiles as directed by the Province or a Ministry of Transportation and Infrastructure Representative for future use in pit or quarry reclamation;
- (ee) not operate any Gravel Pit in a manner which will contaminate remaining granular material nor leave any Gravel Pit in a condition which will limit its future use;
- (ff) use all Gravel Pits to their full potential;

**PORT MANN/HIGHWAY 1 PROJECT**

**SCHEDULE 8: LANDS**

**Appendix I: Gravel Pits and Form of Gravel License**

I - 7

- (gg) not waste any portion of the products of crushers or screening plants that can be used but will stockpile or use any such product as directed by the Province or a Ministry of Transportation and Infrastructure Representative;
- (hh) when the Constructor discontinues operations in any Gravel Pit or depletes the Gravel Pit or sections thereof, trim the sides of any excavations, waste piles and stockpiles in the Gravel Pit to a 1.5 to 1 slope, or such other slope as the Province may direct, open up such drains or ditches as may be required to prevent water standing therein and drain such water, place topsoil on slopes of depleted sections of the Gravel Pit, and leave the Gravel Pit in a neat condition, all to the satisfaction of the Province and to the conditions shown on the Pit Reclamation Plan, the Pit Development Plan and the Ministry of Transportation Reclamation and Environmental Project Handbook for Sand, Gravel and Quarry Operations in British Columbia.

**4. Province's Covenants**

**4.1 The Province:**

- (a) will advise the Constructor from time to time of the identity of those persons authorized by the Province to enter on and use any of the Gravel Pits;
- (b) will accept interim estimates of Material usage based on load count or other reasonable means of estimation;
- (c) may, in its sole discretion, undertake surveys for verification of quantities information submitted by the Constructor; and
- (d) will, within 30 days after the commencement of the Term, provide the Constructor with a report (showing quantities and locations) of all stockpiles of Material at the Gravel Pits as of the commencement of the Term of this License.

**5. Fees**

- 5.1** In consideration of the License granted by the Province to the Constructor in this Gravel License, the Constructor will pay fees to the Province in accordance with Appendices "A" and "B" to this Gravel License.

**6. Records and Reports**

**6.1 The Constructor will maintain records of:**

- (a) all Pit-Run removed from the Gravel Pits and used in unprocessed form for the purposes of the Concession; and
- (b) all Pit-Run from the Gravel Pits processed by the Constructor into other Material;

in such form and containing such information as the Province may reasonably require.

**PORT MANN/HIGHWAY 1 PROJECT**

**SCHEDULE 8: LANDS**

**Appendix I: Gravel Pits and Form of Gravel License**

I - 8

6.2 The Constructor will:

- (a) permit the Province or representatives of the Province to attend at the offices of the Constructor to examine the records described in section 6.1 of this Gravel License during normal office hours; and
- (b) upon the written request of the Province, deliver to the Province copies of such records within 10 days after the request.

6.3 The Constructor will establish and maintain proper books of account and cause to be made therein accurate entries of all transactions in relation to removal of Material from the Gravel Pits during the Term and at all reasonable times will supply to the Province such information relating to removal of Material from the Gravel Pits as the Province may reasonably require.

6.4 The Constructor will, no later than the end of January of each year of the Term at the end of the Term, deliver to the Province a detailed statement, in a form satisfactory to the Province, showing for each Gravel Pit the quantity of Material removed from the Gravel Pit and used by the Constructor in unprocessed form, in each case during the previous calendar year (or portion thereof) during the Term.

**7. Termination**

7.1 The Province may, in its sole discretion, without liability or compensation to the Constructor, delete any of the Gravel Pits from this Gravel License by giving to the Constructor at least 30 days' written notice of the deletion and sections 7.3 and 7.4 of this Gravel License will apply to any deleted Gravel Pit as if this Gravel License had been terminated or had expired in respect of that Gravel Pit as of the effective date of deletion.

7.2 If the Constructor fails to observe, perform or comply with any provision of this Gravel License or the DB Agreement, the Province may terminate this Gravel License upon giving written notice of termination to the Constructor.

7.3 On the expiration or termination of this Gravel License, the Constructor will

- (a) cease occupation of the Gravel Pits; and
- (b) remove all buildings, machinery, plant equipment and apparatus owned or leased by the Constructor located at the Gravel Pits.

7.4 Any buildings, machinery, plant equipment and apparatus owned or leased by the Constructor remaining at the Gravel Pits later than 30 days after expiration or termination of this Gravel License:

- (a) will be absolutely forfeited to and become the property of the Province; and
- (b) may be removed from the Gravel Pits by the Province and the Constructor will pay to the Province, on demand, all costs of removal.

**PORT MANN/HIGHWAY 1 PROJECT**

**SCHEDULE 8: LANDS**

**Appendix I: Gravel Pits and Form of Gravel License**

I - 9

**8. Interpretation**

- 8.1 Unless the context otherwise requires, any reference to "this Gravel License" means this Gravel License and all of the appendices to it.
- 8.2 The headings or captions in this Gravel License are inserted for convenience only and do not form a part of this Gravel License and in no way define, limit, alter or enlarge the scope or meaning of any provision of this Gravel License.
- 8.3 Each appendix attached to this Gravel License is an integral part of this Gravel License as if set out at length in the body of this Gravel License.
- 8.4 The Constructor will not:
- (a) assign this Gravel License;
  - (b) sublicense any of the Gravel Pits; or
  - (c) dispose of any of its rights in respect of this Gravel License or any of the Gravel Pits;
- without the prior written consent of the Province, which consent may be arbitrarily withheld by the Province.
- 8.5 The Constructor will treat as confidential and will not, without the prior written consent of the Province, publish, release or disclose or permit to be published, released or disclosed either before or after expiration or termination of this Gravel License, any information supplied to, obtained by, or which comes to the knowledge of the Constructor as a result of this Gravel License except insofar as such publication, release or disclosure is required by law or is necessary to enable the Constructor to fulfill the obligations of the Constructor under this Gravel License.
- 8.6 The Constructor will not, during the Term, perform a service for or provide advice to any person, firm or corporation or other legal entity where the performance of the service or the provision of the advice may or does, in the reasonable opinion of the Province, give rise to a conflict of interest between the obligations of the Constructor to the Province under this Gravel License and the obligations of the Constructor to such other person, firm or corporation or other legal entity.
- 8.7 Any notice, document, statement, report, demand or payment desired or required to be given or made under this Gravel License will be in writing and may be given or made by personal delivery to the party to whom it is to be given or made, or by facsimile transmission, or by mailing in Canada with postage prepaid addressed to:

if to the Province:

Ministry of Transportation and Infrastructure

\_\_\_\_\_  
\_\_\_\_\_

Fax number: @NUMBER

**PORT MANN/HIGHWAY 1 PROJECT**

**SCHEDULE 8: LANDS**

**Appendix I: Gravel Pits and Form of Gravel License**

I - 10

and if to the Constructor

@@

\_\_\_\_\_  
\_\_\_\_\_

Fax number: @NUMBER

and any such notice, document, statement, report, demand or payment so mailed will be deemed given to and received by the addressee on the third business day after the mailing of the same except in the event of disruption of postal services in Canada in which case any such notice, document, statement, report, demand or payment will be deemed given to and received by the addressee when actually delivered to the particular address set out above.

- 8.8 Either party may, from time to time, advise the other by notice in writing of any change of address or facsimile number of the party giving such notice and from and after the giving of such notice the address or facsimile number therein specified will, for purposes of section 8.7, be deemed to be the address or facsimile number, as the case may be, of the party giving such notice.
- 8.9 If any provision of this Gravel License or the application thereof to any person or circumstance is invalid or unenforceable to any extent, the remainder of this Gravel License and the application of such provision to any other person or circumstance will not be affected or impaired thereby and will be valid and enforceable to the extent permitted by law.
- 8.10 All provisions of this Gravel License in favor of the Province and all rights and remedies of the Province, either at law or in equity, will survive the expiration or termination of this Gravel License.
- 8.11 No waiver by either party of a breach or default by the other party in the observance, performance or compliance of any of its obligations under this Gravel License will be effective unless it is in writing and no such waiver will be deemed or construed to be a waiver of any other breach or default and failure or delay on the part of either party to complain of an act or failure of the other party or to declare such other party in default, irrespective of how long such failure or delay continues, will not constitute a waiver by such party of any of its rights against the other party.
- 8.12 Time will be of the essence of this Gravel License.
- 8.13 This Gravel License will enure to the benefit of and be binding upon the Province and its assigns and the Constructor and its successors and permitted assigns.





**PORT MANN/HIGHWAY 1 PROJECT****SCHEDULE 8: LANDS****Appendix I: Gravel Pits and Form of Gravel License**

I - 12

**APPENDIX "A" (TO GRAVEL LICENSE)**

1. **Gravel Pits** Subject to any deletions made by the Province under section 7.1 of this Gravel License, the Gravel Pits are those gravel pits identified by the following numbers on the map of Gravel Pits in the Data Room (as defined in the DB Agreement):

<b>Gravel Pit Name</b>	<b>During Construction until the Total Completion Date Cost Recovery Fee Rate</b>	<b>From the Total Completion Date Cost Recovery Fee Rate</b>
Strong Pit (0223)		
Haney Pit (1707)		
Seiferd Pit (1708)		
Brown Road Pit (0214)		
Mary Hill Land Development Site (7048)		
Quarry Road Prospect		

The cost recovery fee rate of \$0.00/m<sup>3</sup> will apply for use of the Material during the construction period until the Total Completion Date. Subject to section 2 of Appendix "B" to this General License, the cost recovery fee rate of \$3.75/m<sup>3</sup> will apply for use of the material commencing after the Total Completion Date until the Termination Date.

**PORT MANN/HIGHWAY 1 PROJECT**

**SCHEDULE 8: LANDS**

**Appendix I: Gravel Pits and Form of Gravel License**

I - 13

**APPENDIX "B" (TO GRAVEL LICENSE)**

**Cost Recovery Fee Appendix**

**Cost Recovery Fee**

1. Subject to section 2 of this Appendix "B", after the Total Completion Date the Constructor will pay to the Province a cost recovery fee at the applicable rate established for the Gravel Pits as set out in section 1 of Appendix "A" to this Gravel License based on the quantity, as measured *in situ*, of Pit-Run and Material from the Gravel Pits stockpiled at or removed from the Gravel Pits.
2. The cost recovery fee subsequent to the Total Completion Date may be adjusted annually by the Province, in its sole discretion, and on written notice of adjustment to the Constructor.

**Quantity Surveys**

3. Within 15 days after the completion of any removal and/or processing by or for the Constructor at a Gravel Pit of Pit-Run and Material from the Gravel Pit, the Constructor will deliver to the Province a quantity survey report produced by a person reasonably qualified to do so in the opinion of the Minister of Transportation and Infrastructure certifying the quantity of Pit-Run and Material produced by such removal and/or processing, which report will form the basis for calculating the fees payable under sections 1 and 2 of this Appendix "B".

**Payment**

4. The Province will invoice the Constructor from time to time for fees payable by the Constructor under this Gravel License. The Constructor shall pay all such fees not later than 30 days after the date of the invoice.

**Fees Exclusive of Taxes**

5. All fees required to be paid by the Constructor to the Province under this Gravel License are exclusive of applicable taxes.

**PORT MANN/HIGHWAY 1 PROJECT**

**SCHEDULE 8: LANDS**

**Appendix I: Gravel Pits and Form of Gravel License**

I - 14

**APPENDIX "C" (TO GRAVEL LICENSE)**

**Obligations under *Mines Act***

1. In this Appendix:
  - (a) "Act" means the *Mines Act*, R.S.B.C. 1996, c. 293;
  - (b) "Code" means the health, safety and reclamation code prescribed under the Act, as it may be amended from time to time; and
  - (c) "Manager" means a manager as defined in the Act.
2. The Constructor will in respect of the Gravel Pits comply with any and all obligations of a Manager described in the Act and the Code.
3. The Constructor will:
  - (a) at least 2 weeks prior to the commencement of any operations at a Gravel Pit which is expected to utilize in excess of 1000m<sup>3</sup> of Material, advise the Province of the nature and anticipated duration of the operations;
  - (b) install and maintain "No Entry" signs satisfactory to the Province at each road entrance to a Gravel Pit;
  - (c) comply with any order made under section 14(3) of the Act directed to the Constructor or to the Province by virtue of any activities or operations of the Constructor at a Gravel Pit;
  - (d) restrict hours of employment at the Gravel Pits in accordance with sections 1.5 of the Code;
  - (e) establish an Occupational Health & Safety Committee for each Gravel Pit in accordance with section 1.6.1 and 1.6.2 of the Code;
  - (f) as soon as it is practical to do so, advise the Province of any notifications made or reports prepared under sections 1.7.1 to 1.7.3 of the Code or section 15(6) of the Act; and
  - (g) shall appoint a properly certified supervisor or shift boss in compliance with the *Mines Act*, and ensure that the supervisor or shift boss is duly certified in accordance with all applicable laws, including the Health, Safety and Reclamation Code for Mines in British Columbia.

**PORT MANN/HIGHWAY 1 PROJECT**

**SCHEDULE 8: LANDS**

**Appendix I: Gravel Pits and Form of Gravel License**

I - 15

**APPENDIX "D" (TO GRAVEL LICENSE)**

**Variances**

1. The following listed Variances to the Health, Safety and Reclamation Code for Mines in British Columbia will apply to pits and quarry operations which fall under the Ministry of Transportation and Infrastructure ownership.

The Chief Inspector of Mines has provided the following clarifications to the Ministry in a letter dated August 9, 1999:

**Application for Continuation of Variance to Mine Code Section 1.5.1 - Hours of Employment**

"Pursuant to section 13 of the Mines Act, R.S.B.C. 1996. c293, the assigned Ministry of Transportation and Infrastructure (MoT) Pit Manager may permit the employment of persons in a sand and gravel pit or quarry (Mine) for up to 12 hours in a 24 hour period. This variance applies only to pits managed by the MoT (Ministry of Transportation and Infrastructure).

The Pit Manager shall communicate this variance to all affected workers, whether employees of the Ministry of Transportation and Infrastructure, its contractors or sub-contractors. This variance is subject to review within five years as provided by section 13(4) of the Mines Act. A copy of this variance is available to any MoT regional or district Occupational Health and Safety Committees which may be involved in sand and gravel pit or quarry operations."

**Section 4.9.1 – Health, Safety and Reclamation Code for Mines in British Columbia (Code)**

"Due to the short period of time that some haul trucks spend at your various pits and quarries, i.e. for loading purposes only, I am hereby enabling a Health and Safety Inspector of the Mines Branch to vary the requirement for automatic back-up alarms on transient haul trucks at the discretion of the Inspector. If, in the opinion of the Inspector, the time spent by the truck at the pit or quarry is of short duration, and the required routing of the truck for loading purposes is such that no hazards are created by such a routing, then an automatic back-up alarm need not be required and the use of any audio warning device will be accepted while in reverse."

"You are reminded that the above refers only to transient haul trucks and not to trucks used for production purposes; neither does it apply to any other vehicle in excess of 7,000 kg gross vehicle weight."

**Section 4.9.5 - Health, Safety and Reclamation Code for Mines in British Columbia (Code)**

As a haul truck driver's visibility of the area surrounding the truck tends to improve as the size of the truck decreases, I am prepared to allow a variance to the above section of the Code as follows:

"Provided that any haul truck used for production purposes at a gravel pit or quarry does not exceed 45 tonnes gross vehicle weight, there will be no requirement for the attachment of a whip antenna fitted with a flag and lamp, or a flashing light mounted on the cab of nonproduction vehicles."